

District I  
1625 N. French Dr., Hobbs, NM 88240  
District II  
1301 W. Grand Avenue, Artesia, NM 88210  
District III  
1000 Rio Brazos Road, Aztec, NM 87410  
District IV  
1220 S. St. Francis Dr., Santa Fe, NM 87505

State of New Mexico  
Energy Minerals and Natural Resources  
Oil Conservation Division  
1220 South St. Francis Dr.  
Santa Fe, NM 87505

OIL CONS. DIV DIST. 3

JAN 21 2016

Form C-141  
Revised August 8, 2011

Submit 1 Copy to appropriate District Office to  
accordance with 19.15.29 NMAC.

Release Notification and Corrective Action

OPERATOR

☒ Initial Report ☒ Final Report

Name of Company <b>Burlington Resources, a Wholly Owned Subsidiary of ConocoPhillips Company</b>	Contact <b>Lisa Hunter</b>
Address <b>3401 East 30<sup>th</sup> St, Farmington, NM</b>	Telephone No. <b>(505) 326-9786</b>
Facility Name: <b>San Juan 27-4 Unit 61</b>	Facility Type: <b>Gas Well</b>

Surface Owner <b>Federal-USFS</b>	Mineral Owner <b>Federal-USFS</b>	API No. <b>3003920733</b>
-----------------------------------	-----------------------------------	---------------------------

LOCATION OF RELEASE

Unit Letter <b>O</b>	Section <b>22</b>	Township <b>T27N</b>	Range <b>R04W</b>	Feet from the <b>800</b>	North/South Line <b>South</b>	Feet from the <b>1500</b>	East/West Line <b>West</b>	County <b>Rio Arriba</b>
-------------------------	----------------------	-------------------------	----------------------	-----------------------------	----------------------------------	------------------------------	-------------------------------	-----------------------------

Latitude 36.5535 Longitude -107.23396

NATURE OF RELEASE

Type of Release <b>Natural Gas</b>	Volume of Release <b>84 Mcf</b>	Volume Recovered <b>0</b>
Source of Release <b>Separator</b>	Date and Hour of Occurrence <b>N/A</b>	Date and Hour of Discovery <b>January 14, 2016 @ 9:45 a.m.</b>
Was Immediate Notice Given? <input type="checkbox"/> Yes <input type="checkbox"/> No <input checked="" type="checkbox"/> Not Required	If YES, To Whom? <b>N/A</b>	
By Whom? <b>N/A</b>	Date and Hour <b>N/A</b>	
Was a Watercourse Reached? <input type="checkbox"/> Yes <input checked="" type="checkbox"/> No	If YES, Volume Impacting the Watercourse. <b>N/A</b>	

If a Watercourse was Impacted, Describe Fully.\*  
**N/A**




Describe Cause of Problem and Remedial Action Taken.\*

**Failure on separator released 84 mcf into atmosphere and small amount of antifreeze on snow-covered ground. Affected snow was cleaned up and removed. Well shut in. Separator will be inspected and repairs made.**

Describe Area Affected and Cleanup Action Taken.\*

**Affected snow was cleaned up and removed. Separator will be inspected and repairs made. No further remediation required.**

I hereby certify that the information given above is true and complete to the best of my knowledge and understand that pursuant to NMOCD rules and regulations all operators are required to report and/or file certain release notifications and perform corrective actions for releases which may endanger public health or the environment. The acceptance of a C-141 report by the NMOCD marked as "Final Report" does not relieve the operator of liability should their operations have failed to adequately investigate and remediate contamination that pose a threat to ground water, surface water, human health or the environment. In addition, NMOCD acceptance of a C-141 report does not relieve the operator of responsibility for compliance with any other federal, state, or local laws and/or regulations.

Signature: 	OIL CONSERVATION DIVISION	
Printed Name: <b>Lisa Hunter</b>	Approved by Environmental Specialist 	
Title: <b>Field Environmental Specialist</b>	Approval Date: <b>1/22/2016</b>	Expiration Date:
E-mail Address: <b>Lisa.Hunter@cop.com</b>	Conditions of Approval: 	Attached <input type="checkbox"/>
Date: <b>January 15, 2016</b>	Phone: <b>(505) 326-9786</b>	

\* Attach Additional Sheets If Necessary

NUF1602230948