

UNITED STATES  
DEPARTMENT OF THE INTERIOR  
BUREAU OF LAND MANAGEMENT

RECEIVED

JAN 15 2016

FORM APPROVED  
OMB No. 1004-0137  
Expires: July 31, 2010

**SUNDRY NOTICES AND REPORTS ON WELLS**  
**Do not use this form for proposals to drill or to re-enter an abandoned well. Use Form 3160-3 (APD) for such proposals.**

**SUBMIT IN TRIPLICATE** - Other instructions on page 2.

1. Type of Well

☒ Oil Well ☐ Gas Well ☐ Other

2. Name of Operator  
Encana Oil & Gas (USA) Inc.

3a. Address  
370 17th Street, Suite 1700, Denver, CO 80202

3b. Phone No. (include area code)  
720-876-3533

4. Location of Well (Footage, Sec., T., R., M., or Survey Description)  
SHL: 226' FSL, 1261' FWL Section 3, Township 24N, Range 10W  
BHL: 2360' FNL, 330' FEL Section 10, Township 24N, Range 10W

5. Lease Serial No.  
NMNM 100805 & NMNM 100806

6. If Indian, Allottee or Tribe Name  
N/A

7. If Unit of CA/Agreement, Name and/or No.  
NMNM 133481X

8. Well Name and No.  
Pinon Unit 102H

9. API Well No.  
30-015-36529 **3004535629**

10. Field and Pool or Exploratory Area  
Pinon Unit HZ (Oil) Pool

11. Country or Parish, State  
San Juan County, New Mexico

12. CHECK THE APPROPRIATE BOX(ES) TO INDICATE NATURE OF NOTICE, REPORT OR OTHER DATA

TYPE OF SUBMISSION	TYPE OF ACTION			
<input checked="" type="checkbox"/> Notice of Intent	<input type="checkbox"/> Acidize	<input type="checkbox"/> Deepen	<input type="checkbox"/> Production (Start/Resume)	<input type="checkbox"/> Water Shut-Off
<input type="checkbox"/> Subsequent Report	<input type="checkbox"/> Alter Casing	<input type="checkbox"/> Fracture Treat	<input type="checkbox"/> Reclamation	<input type="checkbox"/> Well Integrity
<input type="checkbox"/> Final Abandonment Notice	<input type="checkbox"/> Casing Repair	<input type="checkbox"/> New Construction	<input type="checkbox"/> Recomplete	<input checked="" type="checkbox"/> Other <u>Rename well name</u>
	<input type="checkbox"/> Change Plans	<input type="checkbox"/> Plug and Abandon	<input type="checkbox"/> Temporarily Abandon	<u>and well number</u>
	<input type="checkbox"/> Convert to Injection	<input type="checkbox"/> Plug Back	<input type="checkbox"/> Water Disposal	

13. Describe Proposed or Completed Operation: Clearly state all pertinent details, including estimated starting date of any proposed work and approximate duration thereof. If the proposal is to deepen directionally or recompleat horizontally, give subsurface locations and measured and true vertical depths of all pertinent markers and zones. Attach the Bond under which the work will be performed or provide the Bond No. on file with BLM/BIA. Required subsequent reports must be filed within 30 days following completion of the involved operations. If the operation results in a multiple completion or recompleat in a new interval, a Form 3160-4 must be filed once testing has been completed. Final Abandonment Notices must be filed only after all requirements, including reclamation, have been completed and the operator has determined that the site is ready for final inspection.)

Encana is submitting the following Well Name change and Well Number change for this well per OCD order R-13857, effective 07/03/14. The Well Name and Well Number will change from the Pinon Unit M03-2410 02H to the Pinon Unit 102H.

OIL CONS. DIV DIST. 3

JAN 27 2016

14. I hereby certify that the foregoing is true and correct.

Name (Printed/Typed)  
Katie Wegner

Title Regulatory Analyst

Signature *Katie Wegner*

Date 01/14/2016

THIS SPACE FOR FEDERAL OR STATE OFFICE USE

Approved by

Title

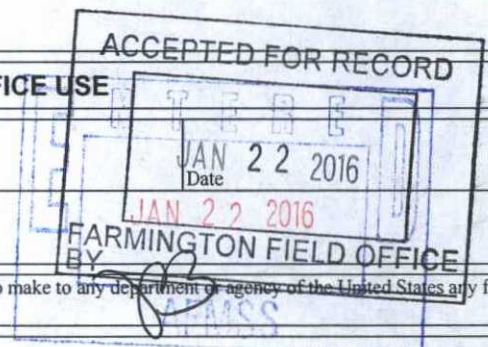
Office

Conditions of approval, if any, are attached. Approval of this notice does not warrant or certify that the applicant holds legal or equitable title to those rights in the subject lease which would entitle the applicant to conduct operations thereon.

Title 18 U.S.C. Section 1001 and Title 43 U.S.C. Section 1212, make it a crime for any person knowingly and willfully to make to any department or agency of the United States any false, fictitious or fraudulent statements or representations as to any matter within its jurisdiction.

(Instructions on page 2)

NMOCD *PC*





## DISTRICT I

1625 N. French Dr., Hobbs, N.M. 88240  
Phone: (575) 393-6161 Fax: (575) 393-0720

## DISTRICT II

811 S. First St., Artesia, N.M. 88210  
Phone: (575) 748-1283 Fax: (575) 748-0720

## DISTRICT III

1000 Rio Brazos Rd., Aztec, N.M. 87410  
Phone: (505) 334-6178 Fax: (505) 334-6170

## DISTRICT IV

1220 S. St. Francis Dr., Santa Fe, NM 87505  
Phone: (505) 476-3460 Fax: (505) 476-3462

State of New Mexico  
Energy, Minerals & Natural Resources Department

Form C-102  
Revised August 1, 2011

Submit one copy to appropriate  
District Office

OIL CONSERVATION DIVISION  
1220 South St. Francis Dr.  
Santa Fe, NM 87505

☐ AMENDED REPORT

## WELL LOCATION AND ACREAGE DEDICATION PLAT

<sup>1</sup> API Number <b>30.045-35029</b>	<sup>2</sup> Pool Code 98102	<sup>3</sup> Pool Name PINON UNIT HZ (OIL)
<sup>4</sup> Property Code 315245	<sup>5</sup> Property Name PINON UNIT	<sup>6</sup> Well Number 102H
<sup>7</sup> GRID No. 282327	<sup>8</sup> Operator Name ENCANA OIL & GAS (USA) INC.	<sup>9</sup> Elevation 6952.6'

<sup>10</sup> Surface Location

UL or lot no.	Section	Township	Range	Lot Idn	Feet from the	North/South line	Feet from the	East/West line	County
M	3	24N	10W		226'	SOUTH	1261'	WEST	SAN JUAN

<sup>11</sup> Bottom Hole Location If Different From Surface

UL or lot no.	Section	Township	Range	Lot Idn	Feet from the	North/South line	Feet from the	East/West line	County
H	10	24N	10W		2360'	NORTH	330'	EAST	SAN JUAN

<sup>12</sup> Dedicated Acres PROJECT AREA  
Penetrated Spacing Unit: N2 of Sec 10 (320 acres)  
8,005.44 acres of W2 of Sec 4, Sec 5-10, 15-18, 21,  
N2 of Sec 22 & 28 - UNDIVIDED UNIT

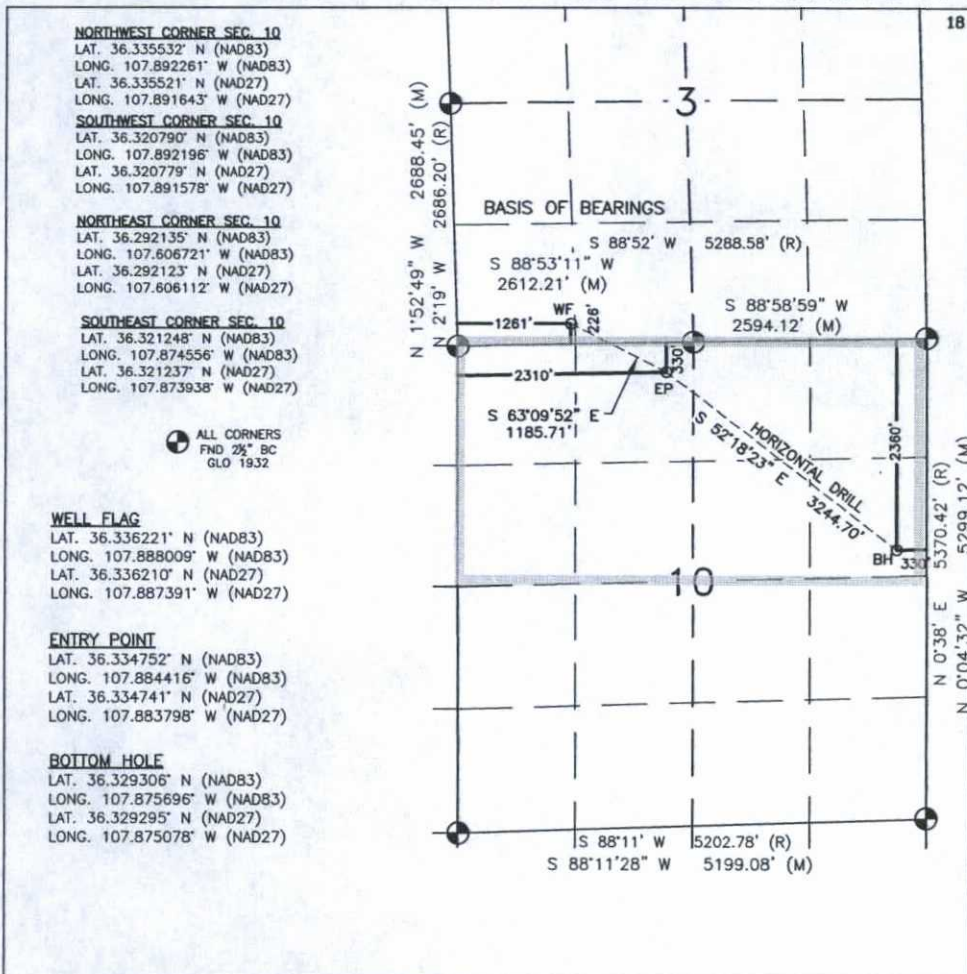
<sup>13</sup> Joint or Infill

<sup>14</sup> Consolidation Code

<sup>15</sup> Order No.  
Order R-13857-A (8,005.44 acres)

NO ALLOWABLE WILL BE ASSIGNED TO THIS COMPLETION UNTIL ALL INTERESTS HAVE BEEN CONSOLIDATED  
OR A NON-STANDARD UNIT HAS BEEN APPROVED BY THE DIVISION

16



## 17 OPERATOR CERTIFICATION

I hereby certify that the information contained herein is true and complete to the best of my knowledge and belief, and that this organization either owns a working interest or unleased mineral interest in the land including the proposed bottom hole location or has a right to drill this well at this location pursuant to a contract with an owner of such a mineral or working interest, or to a voluntary pooling agreement or a compulsory pooling order heretofore entered by the division.

*Katie Wegner* 01/14/16  
Signature Date

Katie Wegner  
Printed Name

katie.wegner@encana.com  
E-mail Address


## SURVEYOR CERTIFICATION

I hereby certify that the well location shown on this plat was plotted from field notes of actual surveys made by me or under my supervision, and that the same is true and correct to the best of my belief.

OCTOBER 29, 2012

Date of Survey

Signature and Seal of Professional Surveyor:





1625 N. French Dr., Hobbs, N.M. 88240  
Phone: (575) 393-6161 Fax: (575) 393-5720

## DISTRICT D

611 S. First St., Artesia, N.M. 88210  
Phone: (575) 748-1283 Fax: (575) 748-0720

## DISTRICT III

1000 Jto Ilexos Rd., Artec, N.M. 87410  
Phone: (505) 334-8178 Fax: (505) 334-8170

## DISTRICT IV

1223 S. W. Francis Dr., Santa Fe, NM 87505  
Phone: (505) 478-3440 Fax: (505) 478-3442

State of New Mexico  
Energy, Minerals & Natural Resources Department

Form C-102  
Revised August 1, 2011

Submit one copy to appropriate  
District Office

## OIL CONSERVATION DIVISION

1220 South St. Francis Dr.  
Santa Fe, NM 87505

☐ AMENDED REPORT

ENCANA OIL & GAS (USA) INC.  
PIRON UNIT #102H

