

Submit 1 Copy To Appropriate District Office
District I - (575) 393-6161
1625 N. French Dr., Hobbs, NM 88240
District II - (575) 748-1283
811 S. First St., Artesia, NM 88210
District III - (505) 334-6178
1000 Rio Brazos Rd., Aztec, NM 87410
District IV - (505) 476-3460
1220 S. St. Francis Dr., Santa Fe, NM 87505

State of New Mexico
Energy, Minerals and Natural Resources

Form C-103
Revised July 18, 2013

OIL CONSERVATION DIVISION
1220 South St. Francis Dr.
Santa Fe, NM 87505

WELL API NO. 30-045-28089
5. Indicate Type of Lease STATE <input type="checkbox"/> FEE <input type="checkbox"/>
6. State Oil & Gas Lease No. SF077383
7. Lease Name or Unit Agreement Name Noe Com 27
8. Well Number 2
9. OGRID Number 12807
10. Pool name or Wildcat Basin Fruitland Coal
11. Elevation (Show whether DR, RKB, RT, GR, etc.) 5901' GL

SUNDRY NOTICES AND REPORTS ON WELLS
(DO NOT USE THIS FORM FOR PROPOSALS TO DRILL OR TO DEEPEN OR PLUG BACK TO A DIFFERENT RESERVOIR. USE "APPLICATION FOR PERMIT" (FORM C-101) FOR SUCH PROPOSALS.)

1. Type of Well: Oil Well ☐ Gas Well ☒ Other

2. Name of Operator
Koch Exploration Company, LLC

3. Address of Operator
P.O. Box 489, Aztec, NM 87410

4. Well Location

Unit Letter M : 1026 feet from the South line and 1290 feet from the West line

Section 27 Township 28N Range 10W NMPM San Juan County

11. Elevation (Show whether DR, RKB, RT, GR, etc.)
5901' GL

12. Check Appropriate Box to Indicate Nature of Notice, Report or Other Data

NOTICE OF INTENTION TO:

PERFORM REMEDIAL WORK ☐ PLUG AND ABANDON ☐
TEMPORARILY ABANDON ☐ CHANGE PLANS ☐
PULL OR ALTER CASING ☐ MULTIPLE COMPL ☐
DOWNHOLE COMMINGLE ☐
CLOSED-LOOP SYSTEM ☐
OTHER: Documentation Cleanup/Clarification ☒

SUBSEQUENT REPORT OF:

REMEDIAL WORK ☐ ALTERING CASING ☐
COMMENCE DRILLING OPNS. ☐ P AND A ☐
CASING/CEMENT JOB ☐
OTHER: Documentation Cleanup/Clarification ☒

13. Describe proposed or completed operations. (Clearly state all pertinent details, and give pertinent dates, including estimated date of starting any proposed work). SEE RULE 19.15.7.14 NMAC. For Multiple Completions: Attach wellbore diagram of proposed completion or recompletion.

Koch Exploration Company, LLC(Koch) received an email from the OCD District III Office on March 3, 2016, informing us that there was conflicting paperwork on file, and incorrect well sign for the Noe Com 27 2 well site location with regard to the actual footages for the site. After review of the documentation associated with this well, Koch has determined that the correct footages for this site are 1026' from the South line and 1290' from the West line. This sundry is being submitted as documentation cleanup and clarification of the actual footages for this well.

Koch has corrected the sign at the well site to reflect the correct footages (photo attached).

Attached are the original C-102, and a revised C-102 showing the correct footages.

OIL CONS. DIV DIST. 3

MAR 08 2016

Spud Date:

08/17/1990

Rig Release Date:

I hereby certify that the information above is true and complete to the best of my knowledge and belief.

SIGNATURE

TITLE Senior Field Operations Manager

DATE

3/8/16

Type or print name Donald L. Johnson E-mail address: johnso4d@kochind.com PHONE: (505) 334-9111

For State Use Only

APPROVED BY

TITLE

Data Comp. Manager

DATE

3-22-16

Conditions of Approval (if any).

KOCH EXPLORATION COMPANY

Noe Com 27 2

SW/4 SW/4 S27, T28N, R10W "M"

1026' FSL & 1290' FWL

LSE# SF077383

TD 1992' ELEV 5901' GL

Lat 36.37.45 Long 107.53.16

API #30-045-28089

San Juan County, NM N.M.P.M.

Emergency Contact: (505) 334-9111

Submit to Appropriate
District Office
State Lease - 4 copies
Fee 1.00 - 3 copies

State of New Mexico
Energy, Minerals and Natural Resources Department

Form C-102
Revised 1-1-89

OIL CONSERVATION DIVISION

P.O. Box 2088
Santa Fe, New Mexico 87504-2088

DISTRICT I
P.O. Box 1980, Hobbs, NM 88240

DISTRICT II
P.O. Drawer DD, Artesia, NM 88210

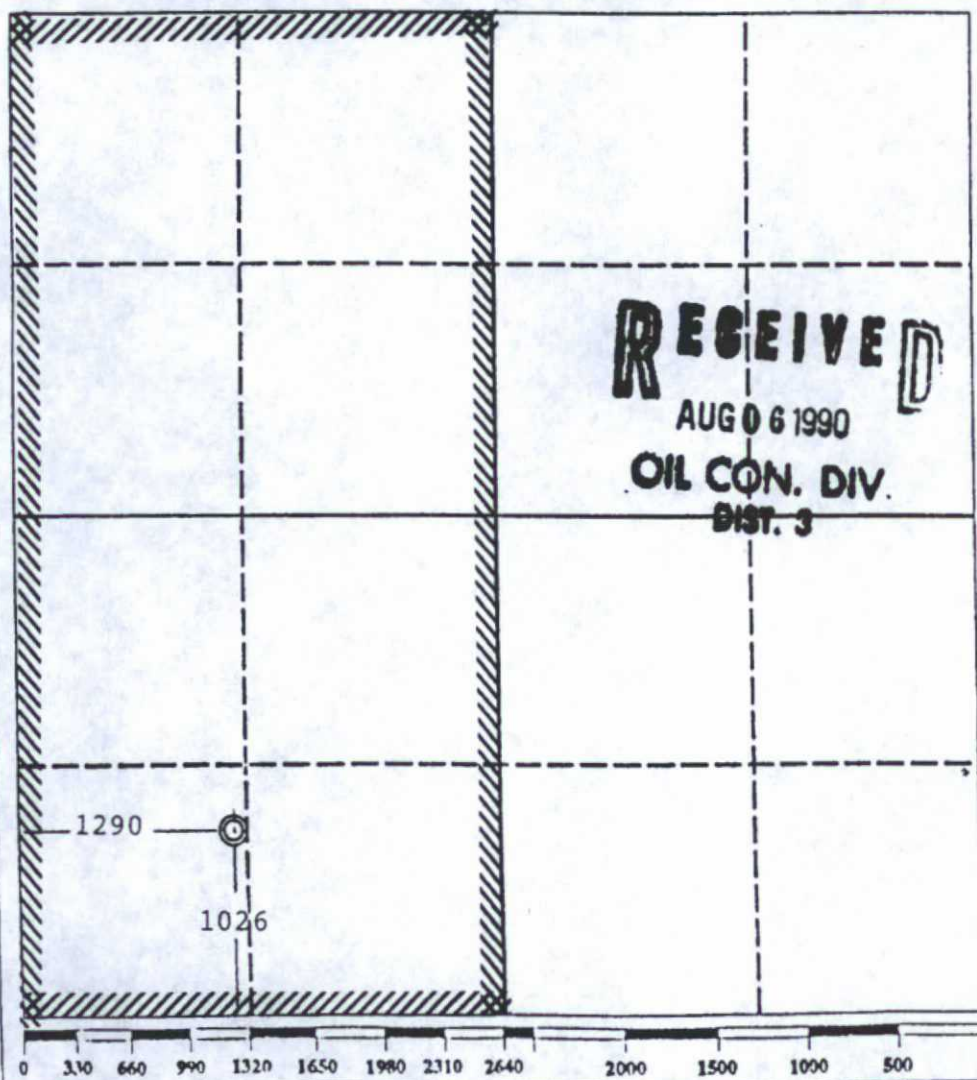
DISTRICT III
1000 Rio Brazos Rd., Aztec, NM 87410

WELL LOCATION AND ACREAGE DEDICATION PLAT

All Distances must be from the outer boundaries of the section

Operator D. J. Simmons			Lease Noe Com. 27		Well No. 27 #2
Unit Letter M	Section 27	Township 28 North	Range 10 West	County NMJM San Juan	
Actual Footage Location of Well: 1026 feet from the South line and 1290 feet from the West line					
Ground level Elev. 5901	Producing Formation FRUITLAND		Pool BASIN FRUITLAND Coal	Dedicated Acreage: 320 Acres	

- Outline the acreage dedicated to the subject well by colored pencil or hatchure marks on the plat below.
- If more than one lease is dedicated to the well, outline each and identify the ownership thereof (both as to working interest and royalty).
- If more than one lease of different ownership is dedicated to the well, have the interest of all owners been consolidated by communitization, unitization, force-pooling, etc.?
☐ Yes ☐ No If answer is "yes" type of consolidation _____
If answer is "no" list the owners and tract descriptions which have actually been consolidated. (Use reverse side of this form if necessary.) _____
No allowable will be assigned to the well until all interests have been consolidated (by communitization, unitization, forced-pooling, or otherwise) or until a non-standard unit, eliminating such interest, has been approved by the Division.



OPERATOR CERTIFICATION

I hereby certify that the information contained herein is true and complete to the best of my knowledge and belief.

Signature
Printed Name
Position
Company
Date

[Signature]
Rod Pinkett
Pet. Engineer
D. J. Simmons
7-20-90

SURVEYOR CERTIFICATION

I hereby certify that the well location shown on this plat was plotted from field notes of actual surveys made by me or under my supervision, and that the same is true and correct to the best of my knowledge and belief.

July 19, 1990

Date Surveyed

Signature & Seal
Professional
Certificate No.
Cliff

[Signature]
4624
CLIFFORD J. SWEET
REGISTERED SURVEYOR
STATE OF NEW MEXICO

District I
1625 N. French Dr., Hobbs, NM 88240
Phone: (575) 393-6161 Fax: (575) 393-0720
District II
811 S. First St., Artesia, NM 88210
Phone: (575) 748-1283 Fax: (575) 748-9720
District III
1000 Rio Brazos Road, Aztec, NM 87410
Phone: (505) 334-6178 Fax: (505) 334-6170
District IV
1220 S. St. Francis Dr., Santa Fe, NM 87505
Phone: (505) 476-3460 Fax: (505) 476-3462

State of New Mexico
Energy, Minerals & Natural Resources Department
OIL CONSERVATION DIVISION
1220 South St. Francis Dr.
Santa Fe, NM 87505

Form C-102
Revised August 1, 2011
Submit one copy to appropriate
District Office

☐ AMENDED REPORT

WELL LOCATION AND ACREAGE DEDICATION PLAT

¹ API Number 30-045-28089	² Pool Code 71629	³ Pool Name Basin Fruitland Coal
⁴ Property Code 18435	⁵ Property Name Noe Com 27	⁶ Well Number 2
⁷ OGRID No. 12807	⁸ Operator Name Koch Exploration Company, LLC	⁹ Elevation 5901

¹⁰ Surface Location


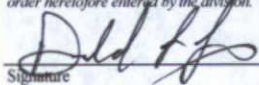
UL or lot no. M	Section 27	Township 28N	Range 10W	Lot Idn	Feet from the 1026	North/South line South	Feet from the 1290	East/West line West	County San Juan
--------------------	---------------	-----------------	--------------	---------	-----------------------	---------------------------	-----------------------	------------------------	--------------------

¹¹ Bottom Hole Location If Different From Surface

UL or lot no.	Section	Township	Range	Lot Idn	Feet from the	North/South line	Feet from the	East/West line	County
---------------	---------	----------	-------	---------	---------------	------------------	---------------	----------------	--------

¹² Dedicated Acres	¹³ Joint or Infill	¹⁴ Consolidation Code	¹⁵ Order No.
-------------------------------	-------------------------------	----------------------------------	-------------------------

No allowable will be assigned to this completion until all interests have been consolidated or a non-standard unit has been approved by the division.

	¹⁷ OPERATOR CERTIFICATION <i>I hereby certify that the information contained herein is true and complete to the best of my knowledge and belief, and that this organization either owns a working interest or unleased mineral interest in the land including the proposed bottom hole location or has a right to drill this well at this location pursuant to a contract with an owner of such a mineral or working interest, or to a voluntary pooling agreement or a compulsory pooling order heretofore entered by the division.</i>  Signature 3/8/16 Date Donald L. Johnson Printed Name johnso4d@kochind.com E-mail Address
	¹⁸ SURVEYOR CERTIFICATION <i>I hereby certify that the well location shown on this plat was plotted from field notes of actual surveys made by me or under my supervision, and that the same is true and correct to the best of my belief.</i>
	Date of Survey Signature and Seal of Professional Surveyor:
	Certificate Number