

UNITED STATES
DEPARTMENT OF THE INTERIOR
BUREAU OF LAND MANAGEMENT

FORM APPROVED
OMB NO. 1004-0135
Expires: July 31, 2010

SUNDRY NOTICES AND REPORTS ON WELLS
Do not use this form for proposals to drill or to re-enter an abandoned well. Use form 3160-3 (APD) for such proposals.

SUBMIT IN TRIPLICATE - Other instructions on reverse side.

1. Type of Well <input type="checkbox"/> Oil Well <input type="checkbox"/> Gas Well <input checked="" type="checkbox"/> Other: COAL BED METHANE		5. Lease Serial No. NMSF078510
2. Name of Operator BP AMERICA PRODUCTION COMPANY		6. If Indian, Allottee or Tribe Name
3a. Address 501 WESTLAKE PARK BLVD. THREE ELDRIGE PLACE HOUSTON, TX 77079		7. If Unit or CA/Agreement, Name and/or No.
3b. Phone No. (include area code) 281-366-7148		8. Well Name and No. BLANCO 2
4. Location of Well (Footage, Sec., T., R., M., or Survey Description) Sec 5 T31N R8W NWNE 1095FNL 1740FEL 36.930679 N Lat, 107.694504 W Lon		9. API Well No. 30-045-27523-01-S1
		10. Field and Pool, or Exploratory BASIN FRUITLAND COAL
		11. County or Parish, and State SAN JUAN COUNTY, NM

12. CHECK APPROPRIATE BOX(ES) TO INDICATE NATURE OF NOTICE, REPORT, OR OTHER DATA

TYPE OF SUBMISSION	TYPE OF ACTION			
<input checked="" type="checkbox"/> Notice of Intent	<input type="checkbox"/> Acidize	<input type="checkbox"/> Deepen	<input type="checkbox"/> Production (Start/Resume)	<input type="checkbox"/> Water Shut-Off
<input type="checkbox"/> Subsequent Report	<input type="checkbox"/> Alter Casing	<input type="checkbox"/> Fracture Treat	<input type="checkbox"/> Reclamation	<input type="checkbox"/> Well Integrity
<input type="checkbox"/> Final Abandonment Notice	<input type="checkbox"/> Casing Repair	<input type="checkbox"/> New Construction	<input type="checkbox"/> Recomplete	<input checked="" type="checkbox"/> Other Workover Operations
	<input type="checkbox"/> Change Plans	<input type="checkbox"/> Plug and Abandon	<input type="checkbox"/> Temporarily Abandon	
	<input type="checkbox"/> Convert to Injection	<input type="checkbox"/> Plug Back	<input type="checkbox"/> Water Disposal	

13. Describe Proposed or Completed Operation (clearly state all pertinent details, including estimated starting date of any proposed work and approximate duration thereof. If the proposal is to deepen directionally or recompleat horizontally, give subsurface locations and measured and true vertical depths of all pertinent markers and zones. Attach the Bond under which the work will be performed or provide the Bond No. on file with BLM/BIA. Required subsequent reports shall be filed within 30 days following completion of the involved operations. If the operation results in a multiple completion or recompleat in a new interval, a Form 3160-4 shall be filed once testing has been completed. Final Abandonment Notices shall be filed only after all requirements, including reclamation, have been completed, and the operator has determined that the site is ready for final inspection.)

BP America Production Company respectfully requests to re-perforate the Basin Fruitland Coal formation in the subject well.

Please see the attached procedure including the wellbore diagram and C-102 plat.

In accordance with NMOCD Pit Rule 19.15.17.9 NMAC, BP will use a closed-loop system during operations.

OIL CONS. DIV DIST. 3

APR 13 2016

14. I hereby certify that the foregoing is true and correct. Electronic Submission #335548 verified by the BLM Well Information System For BP AMERICA PRODUCTION COMPANY, sent to the Farmington Committed to AFMSS for processing by WILLIAM TAMBEKOU on 04/08/2016 (16WMT0199SE)	
Name (Printed/Typed) TOYA COLVIN	Title REGULATORY ANALYST
Signature (Electronic Submission)	Date 04/05/2016

THIS SPACE FOR FEDERAL OR STATE OFFICE USE

Approved By <u>WILLIAM TAMBEKOU</u>	Title <u>PETROLEUM ENGINEER</u>	Date <u>04/08/2016</u>
Conditions of approval, if any, are attached. Approval of this notice does not warrant or certify that the applicant holds legal or equitable title to those rights in the subject lease which would entitle the applicant to conduct operations thereon.		Office <u>Farmington</u>

Title 18 U.S.C. Section 1001 and Title 43 U.S.C. Section 1212, make it a crime for any person knowingly and willfully to make to any department or agency of the United States any false, fictitious or fraudulent statements or representations as to any matter within its jurisdiction.

**** BLM REVISED ** BLM REVISED ** BLM REVISED ** BLM**

NMOCD

If perforations are above or below existing perfs please file: c-104 and Completion Report to include new perfs before returning to production

4

Blanco 2
Coal
API #30-045-2/52300
Unit B - Sec 05 - T31N - R08W
San Juan County, NM

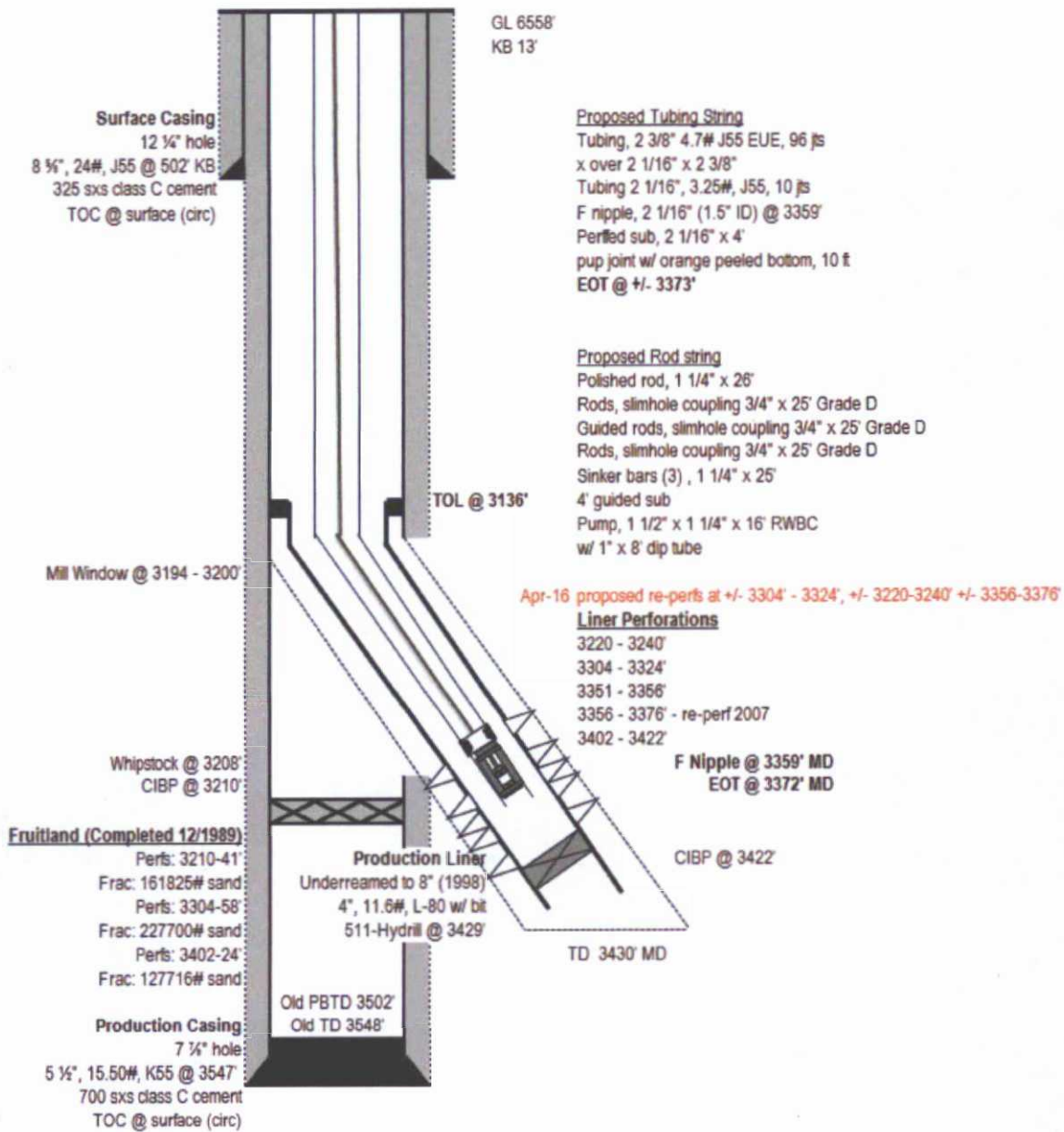
Reason/Background for Job

The purpose of this procedure is to outline the re-perforating of the Blanco 002 to ensure full connectivity to the Fruitland Coal Formation.

Basic Job Procedure:

1. Pull pump
2. Pull tubing
3. Re- perforate in similar intervals as current perforations:
 - 3220 – 3240'
 - 3304 – 3324'
 - 3356 - 3376'
4. Land tubing
5. Run pump & rods

Current / Proposed WBD



District I
1625 N. French Dr., Hobbs, NM 88240
District II
1301 W. Grand Avenue, Artesia, NM 88210
District III
1000 Rio Brazos Rd., Aztec, NM 87410
District IV
1220 S. St. Francis Dr., Santa Fe, NM 87505

State of New Mexico
Energy, Minerals & Natural Resources Department
OIL CONSERVATION DIVISION
1220 South St. Francis Dr.
Santa Fe, NM 87505

Form C-102
Revised July 16, 2010
Submit one copy to appropriate
District Office
☐ AMENDED REPORT

WELL LOCATION AND ACREAGE DEDICATION PLAT

¹ API Number 30-045-27523	² Pool Code 71629	³ Pool Name Basin Fruitland Coal
⁴ Property Code 029251	⁵ Property Name Blanco	⁶ Well Number 2
⁷ OGRID No. 000778	⁸ Operator Name BP America Production Company	⁹ Elevation 6558



¹⁰ Surface Location

1/4 or lot no. B	Section 05	Township 31N	Range 08W	Lot Idn	Feet from the 1095	North/South line North	Feet from the 1740	East/West line East	County San Juan
---------------------	---------------	-----------------	--------------	---------	-----------------------	---------------------------	-----------------------	------------------------	--------------------

¹¹ Bottom Hole Location If Different From Surface

1/4 or lot no.	Section	Township	Range	Lot Idn	Feet from the	North/South line	Feet from the	East/West line	County
¹² Dedicated Acres 320.88	¹³ Joint or Infill	¹⁴ Consolidation Code	¹⁵ Order No.						

No allowable will be assigned to this completion until all interests have been consolidated or a non-standard unit has been approved by the division.

¹⁶		¹⁷ OPERATOR CERTIFICATION <i>I hereby certify that the information contained herein is true and complete to the best of my knowledge and belief, and that this organization either owns a working interest or unleased mineral interest in the land including the proposed bottom hole location or has a right to drill this well at this location pursuant to a contract with an owner of such a mineral or working interest, or to a voluntary pooling agreement or a compulsory pooling order heretofore entered by the division.</i>  Signature Date Toya Colvin Printed Name Toya.Colvin@bpo.com E-mail Address
		¹⁸ SURVEYOR CERTIFICATION <i>I hereby certify that the well location shown on this plat was plotted from field notes of actual surveys made by me or under my supervision, and that the same is true and correct to the best of my belief.</i> Date of Survey Signature and Seal of Professional Surveyor: Previously Filed Certificate Number