

District I
1625 N. French Dr., Hobbs, NM 88240
District II
811 South First, Artesia, NM 88210
District III
1000 Rio Brazos Rd., Aztec, NM 87410
District IV
1220 S. St. Francis Dr., Santa Fe, NM 87504

State of New Mexico
Energy, Minerals and Natural Resources
OIL CONSERVATION DIVISION
1220 S. St. Francis Dr.
Santa Fe, NM 87504

Form C-101
Revised March 17, 1999

Submit to appropriate District Office
State Lease-6 Copies
Fee Lease-5 Copies

☐ AMENDED REPORT

APPLICATION FOR PERMIT TO DRILL, RE-ENTER, DEEPEN, PLUGBACK, OR ADD A ZONE

¹ Operator Name and Address Coleman Oil & Gas, Inc. PO Drawer 3337 Farmington, NM 87499-3337		² OGRID Number 04838
⁴ Property Code 27966	⁵ Property Name Juniper 16	³ API Number 30-045-31729
		⁶ Well No. 44

⁷ Surface Location

UI or lot no.	Section	Township	Range	Lot.Idn	Feet from the	North/South line	Feet from the	East/West line	County
P	16	24N	10W		800	South	1200	East	San Juan

⁸ Proposed Bottom Hole Location If Different From Surface

UI or lot no.	Section	Township	Range	Lot.Idn	Feet from the	North/South line	Feet from the	East/West line	County

⁹ Proposed Pool 1

BASIN FRUITLAND COAL

¹⁰ Proposed Pool 2

¹¹ Work Type Code N	¹² Well Type Code G	¹³ Cable/Rotary R	¹⁴ Lease Type Code S	¹⁵ Ground Level Elevation 6843
¹⁶ Multiple N	¹⁷ Proposed Depth 1610'	¹⁸ Formation Fruitland Coal	¹⁹ Contractor TBD	²⁰ Spud Date 07/01/03


²¹ Proposed Casing and Cement Program

Hole Size	Casing Size	Casing weight/foot	Setting Depth	Sacks of Cement	Estimated TOC
12 - 1/4	8 - 5/8	J or K 55 24.0 #	120'	84 sx 99 cu.ft.	surface
7 - 7/8	5 - 1/2	J or K 55 15.5 #	1610'	301 sx 545 cu.ft.	surface

²² Describe the proposed program. If this application is to DEEPEN or PLUG BACK, give the data on the present productive zones and proposed new productive zone.

Describe the blowout prevention program, if any. Use additional sheets if necessary.

Coleman Oil & Gas, Inc. proposes to drill a vertical well and complete the BASIN FRUITLAND COAL formation. A double ram, or annular type, 2000 psi working pressure BOP will be used.



²³ I hereby certify that the information given above is true and complete to the best of my knowledge and belief.

Signature:

Bryan Lewis

Printed name: Bryan Lewis

Title: Landman

Date: 06/18/03

Phone: 505 327-0356

OIL CONSERVATION DIVISION

Approved by:

[Signature]

Title:

DEPUTY OIL & GAS INSPECTOR, DIST. 3

Approval Date:

JUL - 8 2003

Expiration Date:

JUL - 8 2004

Conditions of Approval:

Attached

District I
PO Box 1980, Hobbs, NM 88241-1980

District II
PO Drawer DD, Artesia, NM 88211-0719

District III
1000 Rio Brazos Rd., Aztec, NM 87410

District IV
PO Box 2088, Santa Fe, NM 87504-2088

State of New Mexico
Energy, Minerals & Natural Resources Department

OIL CONSERVATION DIVISION
PO Box 2088
Santa Fe, NM 87504-2088

Form C-102
Revised February 21, 1994
Instructions on back
Submit to Appropriate District Office
State Lease - 4 Copies
Fee Lease - 3 Copies

☐ AMENDED REPORT

WELL LOCATION AND ACREAGE DEDICATION PLAT

*API Number 30-045-31729		*Pool Code 71629	*Pool Name BASIN FRUITLAND COAL
*Property Code 27966	*Property Name JUNIPER 16		*Well Number 44
*GRID No. 4838	*Operator Name COLEMAN OIL & GAS, INC.		*Elevation 6843'

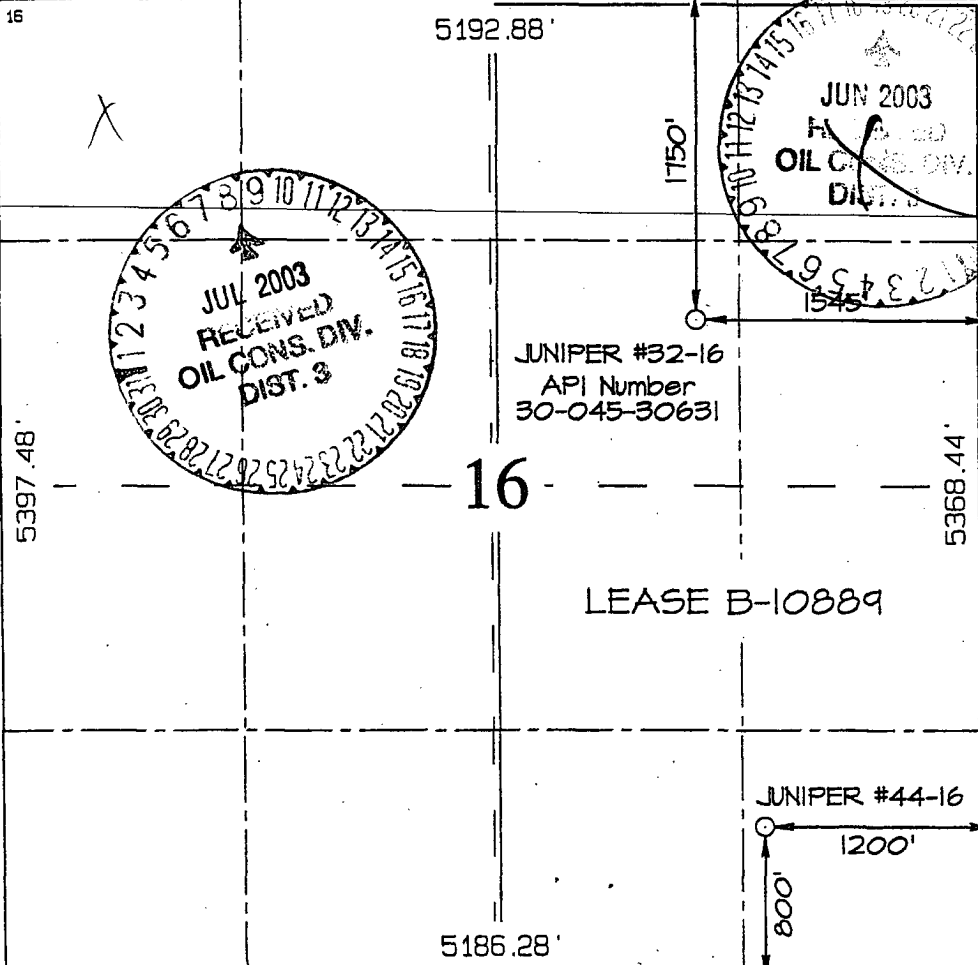

¹⁰ Surface Location

UL or lot no. P	Section 16	Township 24N	Range 10W	Lot Idn	Feet from the 800	North/South line SOUTH	Feet from the 1200	East/West line EAST	County SAN JUAN
---------------------------	----------------------	------------------------	---------------------	---------	-----------------------------	----------------------------------	------------------------------	-------------------------------	---------------------------

¹¹ Bottom Hole Location If Different From Surface

UL or lot no.	Section	Township	Range	Lot Idn	Feet from the	North/South line	Feet from the	East/West line	County
¹² Dedicated Acres 320.0 Acres - (E/2)					¹³ Joint or Infill	¹⁴ Consolidation Code	¹⁵ Order No.		

NO ALLOWABLE WILL BE ASSIGNED TO THIS COMPLETION UNTIL ALL INTERESTS HAVE BEEN CONSOLIDATED
OR A NON-STANDARD UNIT HAS BEEN APPROVED BY THE DIVISION

	OPERATOR CERTIFICATION I hereby certify that the information contained herein is true and complete to the best of my knowledge and belief. Signature _____ Printed Name _____ Title _____ Date _____
	SURVEYOR CERTIFICATION I hereby certify that the well location shown on this plat was plotted from field notes of actual surveys made by me or under my supervision, and that the same is true and correct to the best of my belief. Date of Survey: MAY 7, 2003 Signature and Seal of Professional Surveyor  JASON C. EDWARDS Certificate Number 15269