

UNITED STATES  
DEPARTMENT OF THE INTERIOR  
BUREAU OF LAND MANAGEMENT

FORM APPROVED  
OMB No. 1004-0137  
Expires: July 31, 2010

RECEIVED

**SUNDRY NOTICES AND REPORTS ON WELLS**  
**Do not use this form for proposals to drill or to re-enter an**  
**abandoned well. Use Form 3160-3 (APD) for such proposals.**

SUBMIT IN TRIPLICATE - Other instructions on page 2.

1. Type of Well

☐ Oil Well

☒ Gas Well

☐ Other

2. Name of Operator

**Burlington Resources Oil & Gas Company LP**

3a. Address

**PO Box 4289, Farmington, NM 87499**

3b. Phone No. (include area code)

**(505) 326-9700**

4. Location of Well (Footage, Sec., T., R., M., or Survey Description)

**Surface**

**Unit K (NESW), 1650' FSL & 1650' FWL, Sec. 34, T30N, R11W**

5. Lease Serial No.

**SF-080956**

6. If Indian, Allottee or Tribe Name

7. If Unit of CA/Agreement, Name and/or No.

8. Well Name and No.

**Martin 1**

9. API Well No.

**30-045-08978**

10. Field and Pool or Exploratory Area

**Basin Fruitland Coal**

11. Country or Parish, State

**San Juan**

**New Mexico**

12. CHECK THE APPROPRIATE BOX(ES) TO INDICATE NATURE OF NOTICE, REPORT OR OTHER DATA

TYPE OF SUBMISSION

☐ Notice of Intent

☒ Subsequent Report

☐ Final Abandonment Notice

TYPE OF ACTION

☐ Acidize

☐ Alter Casing

☐ Casing Repair

☐ Change Plans

☐ Convert to Injection

☐ Deepen

☐ Fracture Treat

☐ New Construction

☐ Plug and Abandon

☐ Plug Back

☐ Production (Start/Resume)

☐ Reclamation

☐ Recomplete

☐ Temporarily Abandon

☐ Water Disposal

☐ Water Shut-Off

☐ Well Integrity

☒ Other

**Historic Reclamation**

13. Describe Proposed or Completed Operation: Clearly state all pertinent details, including estimated starting date of any proposed work and approximate duration thereof. If the proposal is to deepen directionally or recompleat horizontally, give subsurface locations and measured and true vertical depths of all pertinent markers and zones. Attach the bond under which the work will be performed or provide the Bond No. on file with BLM/BIA. Required subsequent reports must be filed within 30 days following completion of the involved operations. If the operation results in a multiple completion or recompleat in a new interval, a Form 3160-4 must be filed once Testing has been completed. Final Abandonment Notices must be filed only after all requirements, including reclamation, have been completed and the operator has determined that the site is ready for final inspection.)

**Burlington Resources completed the corrective reclamation, described in the attached BLM letter dated 2/11/2014, for the subject well on 3/9/2016. Please schedule a field inspection to verify that Burlington Resources has met the BLM requirements for this reclamation work.**

OIL CONS. DIV DIST. 3

AUG 10 2016

14. I hereby certify that the foregoing is true and correct. Name (Printed/Typed)

**Dollie L. Busse**

**Regulatory Technician**

Title

Signature

*Dollie L. Busse*

Date

*4/27/16*

THIS SPACE FOR FEDERAL OR STATE OFFICE USE

Approved by

Title

Date

Conditions of approval, if any, are attached. Approval of this notice does not warrant or certify that the applicant holds legal or equitable title to those rights in the subject lease which would entitle the applicant to conduct operations thereon.

Office

Title 18 U.S.C. Section 1001 and Title 43 U.S.C. Section 1212, make it a crime for any person knowingly and willfully to make to any department or agency of the United States any false, fictitious or fraudulent statements or representations as to any matter within its jurisdiction.

(Instruction on page 2)

NMOCD



## United States Department of the Interior

## BUREAU OF LAND MANAGEMENT

Farmington Field Office  
6251 College Blvd. Suite A  
Farmington, NM



In reply Refer To:  
NMF0100(3162)

3/3/14 APD not available in well file; plats  
are from early 50's

February 11, 2014

Gentleman:

On January 9, 2014 the Farmington Field Office, Bureau of Land Management conducted a field inspection on the Martin #1, 1650FSL & 1650FWL, Section 34, T30N. R11W, lease number SF-080956 to evaluate the success of the final reclamation for this well site. According to our records this well was plugged on December 27, 1993. Conditions of Approval (COA's) attached to the approved Notice Of Intent to Abandon required that the well location and access road be reclaimed within one year of the plugging date. The results of our inspection are as follows:

- 1) No contouring of location
- 2) No apparent disking or seeding
- 3) Gravel and debris on portions of this location.

Please notify this office after remedial actions have been performed.


If you have any questions or need additional information, please contact Ty Swirin at (505) 564-7701 or by email at [tswirin@blm.gov](mailto:tswirin@blm.gov).

Sincerely,

Mark Kelly  
Branch Chief, Lands & Environmental Protection

cc:  
Ty Swirin  
Well files-SF080956





# ConocoPhillips

Historic

## Reclamation Form:

Date: 3/16/16

Well Name: MARTIN #1

Footages: 1650' FSL + 1650' FWL Unit Letter: K

Section: 34, T-30 -N, R-11 -W, County: SAN JUAN State: NM

Reclamation Contractor: ACE SERVICES

Reclamation Start Date: 3/9/16

Reclamation Complete Date: 3/9/16

Road Completion Date: 3/9/16

Seeding Date: 3/9/16

**\*\*PIT MARKER STATUS (When Required):** Picture of Marker set needed

MARKER PLACED : N/A (DATE)

LATITUDE: N/A

LONGITUDE: N/A

Pit Manifold removed N/A (DATE)

Construction Inspector: JARED CHAVEZ Date: 3/16/16

Inspector Signature: [Signature]

Office Use Only: Subtask DSM Folder ✓ Pictures ✓

Revised 6/14/2012



# RCC Reclamation Completion Checklist

Complete each segment that applies and mark N/A for the others.




Location: <b>MARTIN #1</b>	New Facility? Yes <input checked="" type="radio"/> No <input type="radio"/>	Network/RFE/WO#: <b>WAN. EXP. CPA5. G2. PA. 14</b>	Date: <b>3/16/16</b>
BLM Contact: <b>BOB SWITZER</b>	Operations/First Delivery Contact: <b>N/A</b>		

Notes: Initial at least one box for each item listed. (All boxes must be completed before completion)

This RCC form is applicable for Reclamations, P&A Reclamations and Landfarm Reclamations.

Complete the applicable segment and mark N/A for the others

RCC must be completed before planning order can be marked complete and closed in the system.

Comments:			Completed	Incomplete	N/A	Comments:			Completed	Incomplete	N/A	Comments:			Completed	Incomplete	N/A
<b>Interim Reclamation</b>			<b>Initial</b>			<b>B&amp;A Reclamation</b>			<b>Initial</b>			<b>Landfarm Reclamation</b>			<b>Initial</b>		
Has APD been reviewed prior to work beginning						Has 72 hour notice been issued to the proper people			JL			Has closure work order been received from SAP					
Has 72 hour notice been issued to the proper people						Has all equipment and piping been removed			JL			Has BLM been notified of intent to close Landfarm					
Have pit sample results been received						Have all anchors been removed			JL			Has onsite meeting with BLM taken place					
Has water been removed from pit						Does contouring meet Gold Book standards			JL			Have berms and material been properly respread					
Is there adequate freeboard to establish 4' of cover						Has top soil been spread evenly			JL			Has landfarm been properly disc and seeded					
Does contouring meet Gold Book standards						Has location been properly ripped			JL			Has proper seed mix been used					
Has top soil been spread evenly						Has all road stipulations been met			JL			Is all trash and debris been removed from location					
Has location been properly disc						Has CMP's been removed			JL			Has landfarm reclamation form been turned in					
Has location been seeded with proper seed mix						Has pit marker been removed			JL			Notes:					
Has back slopes been properly seeded						Has location been properly disc			JL								
Have wellhead guards and jersey barriers been removed						Has location been seeded with proper seed mix			JL								
Has trash and debris been removed from location						Has access road been properly seeded			JL								
Have reclamation and pit marker photos been taken						Has trash and debris been removed from location			JL								
<b>Dig and Haul</b>						Has final reclamation photos been taken			JL								
Has certificate of waste been issued to landfarm						Has P&A reclamation form been turned in			JL								
Have all pit contents including liner been removed						Notes:											
Has sample after content removal been taken																	
Notes:																	
<b>Interim Reclamation Complete</b>						<b>P &amp; A Reclamation Complete</b>						<b>P &amp; A Reclamation Complete</b>					
Signature: 						Signature: 						Signature: 					
Date: <b>3/16/16</b>						Date: <b>3/16/16</b>						Date: <b>3/16/16</b>					