

RECEIVED

SEP 23 2015

UNITED STATES
DEPARTMENT OF THE INTERIOR
BUREAU OF LAND MANAGEMENTFORM APPROVED
OMB No. 1004-0137
Expires: July 31, 2010

5. Lease Serial No.

SF-078174-A

6. If Indian, Allottee or Tribe Name

SUNDRY NOTICES AND REPORTS ON WELLS

Farmington
Bureau of Land Management
Do not use this form for proposals to drill or to re-enter an abandoned well. Use Form 3160-3 (APD) for such proposals.

SUBMIT IN TRIPLICATE - Other instructions on page 2.

1. Type of Well

☐ Oil Well☒ Gas Well☐ Other

2. Name of Operator

Burlington Resources Oil & Gas Company LP

3a. Address

PO Box 4289, Farmington, NM 87499

3b. Phone No. (include area code)

(505) 326-9700

7. If Unit of CA/Agreement, Name and/or No.

8. Well Name and No.

AZTEC FEDERAL 1M

9. API Well No.

30-045-31109

4. Location of Well (Footage, Sec., T., R., M., or Survey Description)

UNIT B(NWNE), 700' FNL & 2225' FEL, SEC. 24, T30N, R11W

10. Field and Pool or Exploratory Area

OTERO CH / BLANCO MV / BASIN DK

11. Country or Parish, State

San Juan, New Mexico

12. CHECK THE APPROPRIATE BOX(ES) TO INDICATE NATURE OF NOTICE, REPORT OR OTHER DATA

TYPE OF SUBMISSION

☐ Notice of Intent☒ Subsequent Report☐ Final Abandonment Notice

TYPE OF ACTION

☐ Acidize☐ Alter Casing☐ Casing Repair☐ Change Plans☐ Convert to Injection☐ Deepen☐ Fracture Treat☐ New Construction☐ Plug and Abandon☐ Plug Back☐ Production (Start/Resume)☒ Reclamation☐ Recomplete☐ Temporarily Abandon☐ Water Disposal☐ Water Shut-Off☐ Well Integrity☐ Other

13. Describe Proposed or Completed Operation: Clearly state all pertinent details, including estimated starting date of any proposed work and approximate duration thereof. If the proposal is to deepen directionally or recompleat horizontally, give subsurface locations and measured and true vertical depths of all pertinent markers and zones. Attach the bond under which the work will be performed or provide the Bond No. on file with BLM/BIA. Required subsequent reports must be filed within 30 days following completion of the involved operations. If the operation results in a multiple completion or recompleat in a new interval, a Form 3160-4 must be filed once Testing has been completed. Final Abandonment Notices must be filed only after all requirements, including reclamation, have been completed and the operator has determined that the site is ready for final inspection.)

Burlington Resources completed the corrective reclamation for the subject well. The location was disked and reseeded on 4/15/15.

OIL CONS. DIV DIST. 3

AUG 10 2016


14. I hereby certify that the foregoing is true and correct. Name (Printed/Typed)

Patsy Clugston

Staff Regulatory Technician

Title

Signature



Date

9/16/2015

THIS SPACE FOR FEDERAL OR STATE OFFICE USE

Approved by

Title

Date

Conditions of approval, if any, are attached. Approval of this notice does not warrant or certify that the applicant holds legal or equitable title to those rights in the subject lease which would entitle the applicant to conduct operations thereon.

Office

Title 18 U.S.C. Section 1001 and Title 43 U.S.C. Section 1212, make it a crime for any person knowingly and willfully to make to any department or agency of the United States any false, fictitious or fraudulent statements or representations as to any matter within its jurisdiction.

(Instruction on page 2)

NMOCD TV

3



Corrective
Reclamation Form:

Date: 4/16/15

Well Name: AZTEC FEDERAL #1M

Footages: 700' FNL + 2225' FEL Unit Letter: B

Section: 24, T-30-N, R-11-W, County: SAN JUAN State: NM

Reclamation Contractor: N/A

Reclamation Start Date: N/A

Reclamation Complete Date: N/A

Road Completion Date: N/A

Seeding Date: 4/15/15 - NRE

****PIT MARKER STATUS (When Required):** Picture of Marker set needed

MARKER PLACED: N/A (DATE)

LATITUDE: N/A

LONGITUDE: N/A

Pit Manifold removed N/A (DATE)

Construction Inspector: JARED CHAVEZ Date: 4/16/15

Inspector Signature: [Signature]


Office Use Only: Subtask DSM Folder ✓ Pictures ✓

Re-Contour Location Plan

Well Name: ARTEC FEDERAL #1 M

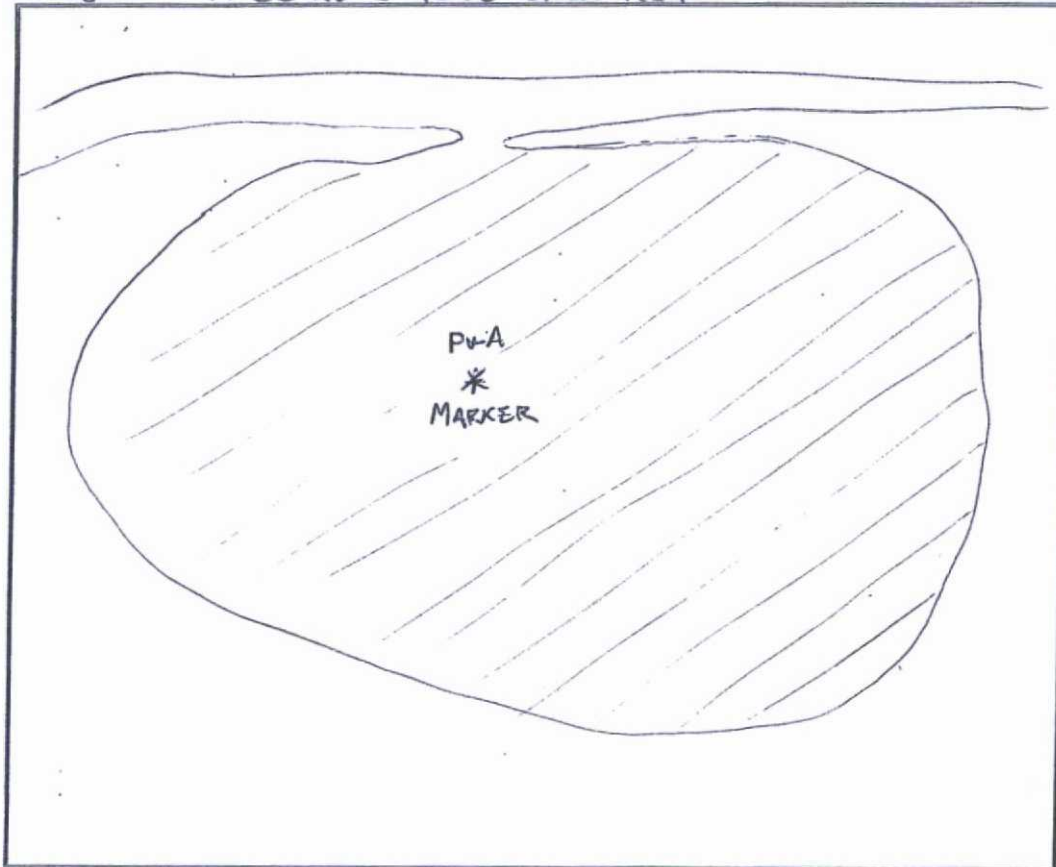
Drafted by COP Rep: JARED CHAVEZ

Approved by BLM FFO Rep: _____



Date: 10/27/14

Site Diagram: Corrective Reclamation



Re-Contour Details:



RIP, DISC, + RESEED

1 DAY