

UNITED STATES
DEPARTMENT OF THE INTERIOR
BUREAU OF LAND MANAGEMENT

RECEIVED

JUL 29 2016

FORM APPROVED
OMB No. 1004-0137
Expires: January 31, 2018

SUNDRY NOTICES AND REPORTS ON WELLS
Do not use this form for proposals to drill or to re-enter an abandoned well. Use Form 3160-3 (APD) for such proposals.

SUBMIT IN TRIPLICATE - Other instructions on page 2		5. Lease Serial No. NM 54980 & NM 54981
1. Type of Well <input checked="" type="checkbox"/> Oil Well <input type="checkbox"/> Gas Well <input type="checkbox"/> Other		6. If Indian, Allottee or Tribe Name N/A
2. Name of Operator Encana Oil & Gas (USA) Inc.		7. If Unit of CA/Agreement, Name and/or No. N/A
3a. Address 370 17th Street, Suite 1700 Denver, CO 80202	3b. Phone No. (include area code) (720) 876-3533	8. Well Name and No. Crow Canyon Unit 701H (FKA Escrito D30-2408 01H)
4. Location of Well (Footage, Sec., T., R., M., or Survey Description) SHL: 444' FNL and 400' FWL Section 30, T24N, R8W BHL: 701' FSL and 682' FEL Section 30, T24N, R8W		9. API Well No. 30-045-35467
		10. Field and Pool or Exploratory Area Crow Canyon; Mancos Oil (FKA Basin Mancos)
		11. Country or Parish, State San Juan County, NM


12. CHECK THE APPROPRIATE BOX(ES) TO INDICATE NATURE OF NOTICE, REPORT OR OTHER DATA

TYPE OF SUBMISSION	TYPE OF ACTION			
<input checked="" type="checkbox"/> Notice of Intent	<input type="checkbox"/> Acidize	<input type="checkbox"/> Deepen	<input type="checkbox"/> Production (Start/Resume)	<input type="checkbox"/> Water Shut-Off
<input type="checkbox"/> Subsequent Report	<input type="checkbox"/> Alter Casing	<input type="checkbox"/> Hydraulic Fracturing	<input type="checkbox"/> Reclamation	<input type="checkbox"/> Well Integrity
<input type="checkbox"/> Final Abandonment Notice	<input type="checkbox"/> Casing Repair	<input type="checkbox"/> New Construction	<input type="checkbox"/> Recomplete	<input checked="" type="checkbox"/> Other - Name Change
	<input type="checkbox"/> Change Plans	<input type="checkbox"/> Plug and Abandon	<input type="checkbox"/> Temporarily Abandon	
	<input type="checkbox"/> Convert to Injection	<input type="checkbox"/> Plug Back	<input type="checkbox"/> Water Disposal	

13. Describe Proposed or Completed Operation: Clearly state all pertinent details, including estimated starting date of any proposed work and approximate duration thereof. If the proposal is to deepen directionally or recompleat horizontally, give subsurface locations and measured and true vertical depths of all pertinent markers and zones. Attach the Bond under which the work will be performed or provide the Bond No. on file with BLM/BIA. Required subsequent reports must be filed within 30 days following completion of the involved operations. If the operation results in a multiple completion or recompleat in a new interval, a Form 3160-4 must be filed once testing has been completed. Final Abandonment Notices must be filed only after all requirements, including reclamation, have been completed and the operator has determined that the site is ready for final inspection.)

Encana Oil & Gas (USA) Inc. recently finalized the formation of a 13,604.06 acre Federal exploratory unit named the Crow Canyon Unit. The Crow Canyon Unit hearing occurred on April 14, 2016 at the New Mexico Oil Conservation Division in Santa Fe, in which, Encana requested an undivided unit be formed that would also encompass its own unique oil pool designation. Therefore, the Escrito D30-2408 01H well will now be a part of the Crow Canyon Unit. We are submitting this sundry and corresponding plat package to change the well name from the Escrito D30-2408 01H to the Crow Canyon Unit 701H.

OIL CONS. DIV DIST. 3
AUG 05 2016

14. I hereby certify that the foregoing is true and correct. Name (Printed/Typed) Katie Wegner		Title Senior Regulatory Analyst
Signature 		Date 07/27/2016

THE SPACE FOR FEDERAL OR STATE OFFICE USE

Approved by Troy Salyers	Title PE	Date 8/3/2016
Conditions of approval, if any, are attached. Approval of this notice does not warrant or certify that the applicant holds legal or equitable title to those rights in the subject lease which would entitle the applicant to conduct operations thereon.	Office FFO	

Title 18 U.S.C Section 1001 and Title 43 U.S.C Section 1212, make it a crime for any person knowingly and willfully to make to any department or agency of the United States any false, fictitious or fraudulent statements or representations as to any matter within its jurisdiction.

1220 S. St. Francis Dr., Santa Fe, NM 87505
Phone: (505) 478-3480 Fax: (505) 478-3482

Effective Date 8-1-16

DISTRICT I

1625 N. French Dr., Hobbs, N.M. 88240
Phone: (575) 393-6161 Fax: (575) 393-0720

DISTRICT II

811 S. First St., Artesia, N.M. 88210
Phone: (575) 748-1283 Fax: (575) 748-9720

DISTRICT III

1000 Rio Brazos Rd., Aztec, N.M. 87410
Phone: (505) 334-6178 Fax: (505) 334-6170

DISTRICT IV

1220 S. St. Francis Dr., Santa Fe, NM 87505
Phone: (505) 476-3480 Fax: (505) 476-3482

State of New Mexico
Energy, Minerals & Natural Resources Department

Form C-102
Revised August 1, 2011

Submit one copy to appropriate
District Office

OIL CONSERVATION DIVISION

1220 South St. Francis Dr.
Santa Fe, NM 87505

☐ AMENDED REPORT
☒ AS-DRILLED

ENCANA OIL & GAS (USA) INC.
CROW CANYON UNIT #701H


ASB - SURFACE LOCATION




ASB - ENTRY POINT

LAT. 36.290400° N (NAD83)
LONG. 107.729350° W (NAD83)
LAT. 36.290388° N (NAD27)
LONG. 107.728737° W (NAD27)

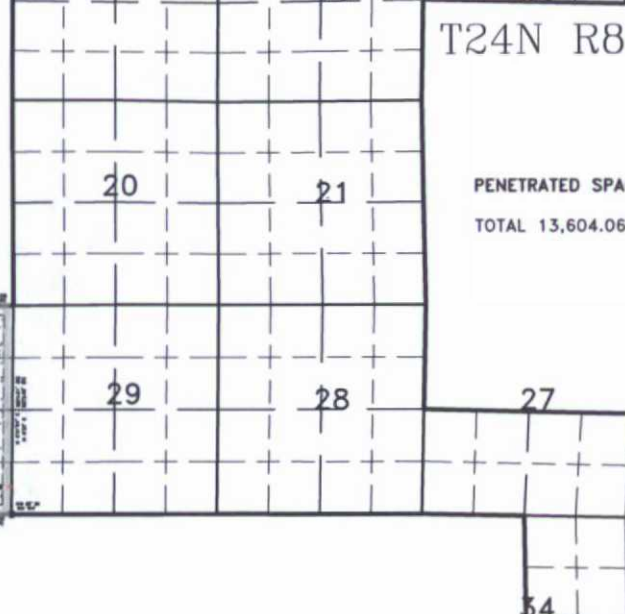
M HOLE



T25N R8W



T24N R8W

**Uncommitted Tracts:**

Tract 6 - E2 Section 4 - 24N-8W
Tract 21 - N2SW, SWSW Section
36; S2SW, N2NE Sec 32 - 25N-8W
Tract 1 - NW, N2SW, SESW
Section 10 - 24N-8W
Tract 20 - N2SW, NWSE, SENE Sec
32 - 25N-8W

PENETRATED SPACING UNIT; ALL SEC. 30, T24N, R8W (641.16 ACRES);

TOTAL 13,604.06 ACRES: T25N R8W SEC. 25, 26, & 32-36 (ALL);
T24N R8W SEC. 3-5, 8-10, 16, 17, 20,
21, 28-30 (ALL), 15 (N/2), 27 (S/2) &
34 (NE/4) - UNDIVIDED UNIT

