

RECEIVED

Form 3160-5
(August 2007)UNITED STATES
DEPARTMENT OF THE INTERIOR
BUREAU OF LAND MANAGEMENT

JUN 08 2016

FORM APPROVED
OMB No. 1004-0137
Expires: July 31, 2010Farmington Field Office
Bureau of Land Management

SF-078060-A

SUNDRY NOTICES AND REPORTS ON WELLS

Do not use this form for proposals to drill or to re-enter an abandoned well. Use Form 3160-3 (APD) for such proposals.

SUBMIT IN TRIPLICATE - Other instructions on page 2.

1. Type of Well

☐

Oil Well

☒

Gas Well

☐

Other

2. Name of Operator

Burlington Resources Oil & Gas Company LP

3a. Address

PO Box 4289, Farmington, NM 87499

3b. Phone No. (include area code)

(505) 326-9700

4. Location of Well (Footage, Sec., T., R., M., or Survey Description)

Surface

Unit L (NWSW), 1820' FSL & 810' FWL, Sec. 21, T26N, R9W

6. If Indian, Allottee or Tribe Name

7. If Unit of CA/Agreement, Name and/or No.

Huerfano Unit

8. Well Name and No.

Huerfano Unit 136E

9. API Well No.

30-045-26241

10. Field and Pool or Exploratory Area

Basin Dakota

11. Country or Parish, State

San Juan

New Mexico

12. CHECK THE APPROPRIATE BOX(ES) TO INDICATE NATURE OF NOTICE, REPORT OR OTHER DATA

TYPE OF SUBMISSION	TYPE OF ACTION			
<input type="checkbox"/> Notice of Intent	<input type="checkbox"/> Acidize	<input type="checkbox"/> Deepen	<input type="checkbox"/> Production (Start/Resume)	<input type="checkbox"/> Water Shut-Off
<input checked="" type="checkbox"/> Subsequent Report	<input type="checkbox"/> Alter Casing	<input type="checkbox"/> Fracture Treat	<input type="checkbox"/> Reclamation	<input type="checkbox"/> Well Integrity
<input type="checkbox"/> Final Abandonment Notice	<input type="checkbox"/> Casing Repair	<input type="checkbox"/> New Construction	<input type="checkbox"/> Recomplete	<input checked="" type="checkbox"/> Other
	<input type="checkbox"/> Change Plans	<input type="checkbox"/> Plug and Abandon	<input type="checkbox"/> Temporarily Abandon	Historic Reclamation
	<input type="checkbox"/> Convert to Injection	<input type="checkbox"/> Plug Back	<input type="checkbox"/> Water Disposal	

13. Describe Proposed or Completed Operation: Clearly state all pertinent details, including estimated starting date of any proposed work and approximate duration thereof. If the proposal is to deepen directionally or recompleat horizontally, give subsurface locations and measured and true vertical depths of all pertinent markers and zones. Attach the bond under which the work will be performed or provide the Bond No. on file with BLM/BIA. Required subsequent reports must be filed within 30 days following completion of the involved operations. If the operation results in a multiple completion or recompleat in a new interval, a Form 3160-4 must be filed once Testing has been completed. Final Abandonment Notices must be filed only after all requirements, including reclamation, have been completed and the operator has determined that the site is ready for final inspection.)

Burlington Resources completed the corrective reclamation described in the BLM letter received 4/2/2015, for the subject well on 2/17/2016. Please schedule a field inspection to verify that Burlington Resources has met the BLM requirements for this reclamation work.

OIL CONS. DIV DIST. 3

OCT 12 2016

Accepted for Record


14. I hereby certify that the foregoing is true and correct. Name (Printed/Typed)

Dollie L. Busse

Regulatory Technician

Title

Signature




Date

6/17/16

THIS SPACE FOR FEDERAL OR STATE OFFICE USE

Approved by

Title



Date

10/04/16

Conditions of approval, if any, are attached. Approval of this notice does not warrant or certify that the applicant holds legal or equitable title to those rights in the subject lease which would entitle the applicant to conduct operations thereon.

Office

BLM

Title 18 U.S.C. Section 1001 and Title 43 U.S.C. Section 1212, make it a crime for any person knowingly and willfully to make to any department or agency of the United States any false, fictitious or fraudulent statements or representations as to any matter within its jurisdiction.

(Instruction on page 2)

NMOCD W

5



United States Department of the Interior

BUREAU OF LAND MANAGEMENT

Farmington District Office
6251 College Blvd. - Suite A
Farmington, New Mexico 87402
www.blm.gov/nm



In Reply Refer To:
NMF0100(3162)

April 2, 2015

Burlington Resources
3401 E. 30th Street
Farmington NM, 87499

Gentlemen:

On March 12, 2015 the Farmington Field Office, Bureau of Land Management conducted a field inspection of the Huerfano Unit #136E, 1820FSL & 810 FWL, Section 21, T26N. R09W, lease number NMSF078060A to evaluate the success of the final reclamation for this well site. According to our records this well was plugged on March 22, 1995. Conditions of Approval (COA's) attached to the approved Notice Of Intent to Abandon required that the well location and access road be reclaimed within one year of the plugging date. The results of our inspection are as follows:


- 1) No reclamation has been performed on this location.
- 2) Access is embedded and needs reclamation.

If you have any questions or need additional information, please contact Ty Swirin at (505) 564-7701 or by email at tswirin@blm.gov.

Sincerely,

Mark Kelly
Branch Chief, Lands & Environmental Protection

cc:
Ty Swirin
Well files- NMSF078060A





Historic

Reclamation Form:

Date: 2/17/16

Well Name: HUERFANO UNIT #136E

Footages: 1820' FSE & 810' FWE Unit Letter: L

Section: 21, T- 26-N, R- 9 -W, County: SAN JUAN State: NM

Reclamation Contractor: ACE SERVICES

Reclamation Start Date: 12/11/15

Reclamation Complete Date: 12/15/15

Road Completion Date: 12/15/15

Seeding Date: 12/16/15

****PIT MARKER STATUS (When Required):** Picture of Marker set needed

MARKER PLACED : N/A (DATE)

LATITUDE: N/A

LONGITUDE: N/A

Pit Manifold removed N/A (DATE)

Construction Inspector: JARED CHAVEZ Date: 2/17/16

Inspector Signature: [Signature]

Office Use Only: Subtask DSM Folder ✓ Pictures ✓

RCC Reclamation Completion Checklist

Complete each segment that applies and mark N/A for others.

Location: Huerfano UNIT #13GE	New Facility? Yes <input type="checkbox"/> No <input checked="" type="checkbox"/>	Network/RFE/WO#: WAN. EXP. CPAS. G2. PA. 32	Date: 2/17/16
BLM Contact: BOB SWITZER	Operations/First Delivery Contact: N/A		

Notes: Initial at least one box for each item listed. (All boxes must be completed before completion)

This RCC form is applicable for Reclamations, P&A Reclamations and Landfarm Reclamations.

Complete the applicable segment and mark N/A for the others

RCC must be completed before planning order can be marked complete and closed in the system.

Comments:	Completed	Incomplete	N/A	Comments:	Completed	Incomplete	N/A	Comments:	Completed	Incomplete	N/A
Interim Reclamation				P&A Reclamation				Landfarm Reclamation			
Has APD been reviewed prior to work beginning				Has 72 hour notice been issued to the proper people	JL			Has closure work order been received from SAP			
Has 72 hour notice been issued to the proper people				Has all equipment and piping been removed	JL			Has BLM been notified of Intent to close Landfarm			
Have pit sample results been received				Have all anchors been removed	JL			Has onsite meeting with BLM taken place			
Has water been removed from pit				Does contouring meet Gold Book standards	JL			Have berms and material been properly respread			
Is there adequate freeboard to establish 4' of cover				Has top soil been spread evenly	JL			Has landfarm been properly disc and seeded			
Does contouring meet Gold Book standards				Has location been properly ripped	JL			Has proper seed mix been used			
Has top soil been spread evenly				Has all road stipulations been met	JL			Is all trash and debris been removed from location			
Has location been properly disc				Has CMP's been removed	JL			Has landfarm reclamation form been turned in			
Has location been seeded with proper seed mix				Has pit marker been removed	JL			Notes:			
Has back slopes been properly seeded				Has location been properly disc	JL						
Have wellhead guards and jersey barriers been removed				Has location been seeded with proper seed mix	JL						
Has trash and debris been removed from location				Has access road been properly seeded	JL						
Have reclamation and pit marker photos been taken				Has trash and debris been removed from location	JL						
Dig and Haul				Has final reclamation photos been taken	JL						
Has certificate of waste been issued to landfarm				Has P&A reclamation form been turned in	JL						
Have all pit contents including liner been removed				Notes:							
Has sample after content removal been taken											
Notes:											
Interim Reclamation Complete				P & A Reclamation Complete				P & A Reclamation Complete			
Signature:				Signature:				Signature:			
Date:				Date:				Date:			