

UNITED STATES
DEPARTMENT OF THE INTERIOR
BUREAU OF LAND MANAGEMENT

RECEIVED

FEB 01 2017

FORM APPROVED
OMB No. 1004-0137
Expires: July 31, 2010

SUNDRY NOTICES AND REPORTS ON WELLS
Do not use this form for proposals to drill or to re-enter an abandoned well. Use Form 3160-3 (APD) for such proposals.

5. Lease Serial No.
NMSF078319A

6. If Indian, Allottee or Tribe Name

SUBMIT IN TRIPLICATE - Other instructions on page 2.

1. Type of Well
☐ Oil Well ☒ Gas Well ☐ Other

2. Name of Operator
BP America Production Company

3a. Address
200 Energy Ct., Farmington, NM 87401

3b. Phone No. (include area code)
505-326-9497

4. Location of Well (Footage, Sec., T., R., M., or Survey Description)
Section 30, T31N, R09W, SE/NW, 1, 820FNL/840FWL
36.871711, -107.824587

7. If Unit of CA/Agreement, Name and/or No.
NMNM73170

8. Well Name and No.
BARRETT LS 001B

9. API Well No.
30-045-29773

10. Field and Pool or Exploratory Area
Blanco Mesa Verde

11. Country or Parish, State
San Juan County, NM

12. CHECK THE APPROPRIATE BOX(ES) TO INDICATE NATURE OF NOTICE, REPORT OR OTHER DATA

TYPE OF SUBMISSION	TYPE OF ACTION			
<input checked="" type="checkbox"/> Notice of Intent	<input type="checkbox"/> Acidize	<input type="checkbox"/> Deepen	<input type="checkbox"/> Production (Start/Resume)	<input type="checkbox"/> Water Shut-Off
<input type="checkbox"/> Subsequent Report	<input type="checkbox"/> Alter Casing	<input type="checkbox"/> Fracture Treat	<input type="checkbox"/> Reclamation	<input type="checkbox"/> Well Integrity
<input type="checkbox"/> Final Abandonment Notice	<input type="checkbox"/> Casing Repair	<input type="checkbox"/> New Construction	<input type="checkbox"/> Recomplete	<input checked="" type="checkbox"/> Other Road use during continued imclement weather.
	<input type="checkbox"/> Change Plans	<input type="checkbox"/> Plug and Abandon	<input type="checkbox"/> Temporarily Abandon	
	<input type="checkbox"/> Convert to Injection	<input type="checkbox"/> Plug Back	<input type="checkbox"/> Water Disposal	

13. Describe Proposed or Completed Operation: Clearly state all pertinent details, including estimated starting date of any proposed work and approximate duration thereof. If the proposal is to deepen directionally or recompleat horizontally, give subsurface locations and measured and true vertical depths of all pertinent markers and zones. Attach the Bond under which the work will be performed or provide the Bond No. on file with BLM/BIA. Required subsequent reports must be filed within 30 days following completion of the involved operations. If the operation results in a multiple completion or recompleat in a new interval, a Form 3160-4 must be filed once testing has been completed. Final Abandonment Notices must be filed only after all requirements, including reclamation, have been completed and the operator has determined that the site is ready for final inspection.)


BP proposes to continue operations at the well loaction and approximately 550' east of the well to the private landowner access point for the Jacquez Com 005 during the winter months. The main access for the location is to exit off US Highway 550 east onto Hart Canyon Rd. and travel approximately 7.3 miles to the site. The final 0.75 miles of this route is subject to coverage under this Sundry. Attached is an aerial with the route depicted. Heavy and ongoing precipitation, along with warm temperatures, has created undesirable conditions of the access roads. The road conditions have created ruts >6" in depth. BP will maintain the roads to access the site with a road maintainer, import fill material as needed and maintain soil on the roadway; soil will not be pushed off the existing shoulders of the road. BP will remain compliant with BLM H-9113-2 Level 3 road requirements. Once the weather permits, the road will be improved to pre-damaged conditions or better.

OIL CONS. DIV DIST. 3
FEB 06 2017

SEE ATTACHED
FOR CONDITIONS
OF APPROVAL


14. I hereby certify that the foregoing is true and correct. Name (Printed/Typed)
Steve Moskal

Title Field Environmental Coordinator

Signature 

Date 02/01/2017

THIS SPACE FOR FEDERAL OR STATE OFFICE USE

Approved by 

Title Supervisor NRS

Office FFO

Date 2/1/17

Conditions of approval, if any, are attached. Approval of this notice does not warrant or certify that the applicant holds legal or equitable title to those rights in the subject lease which would entitle the applicant to conduct operations thereon.

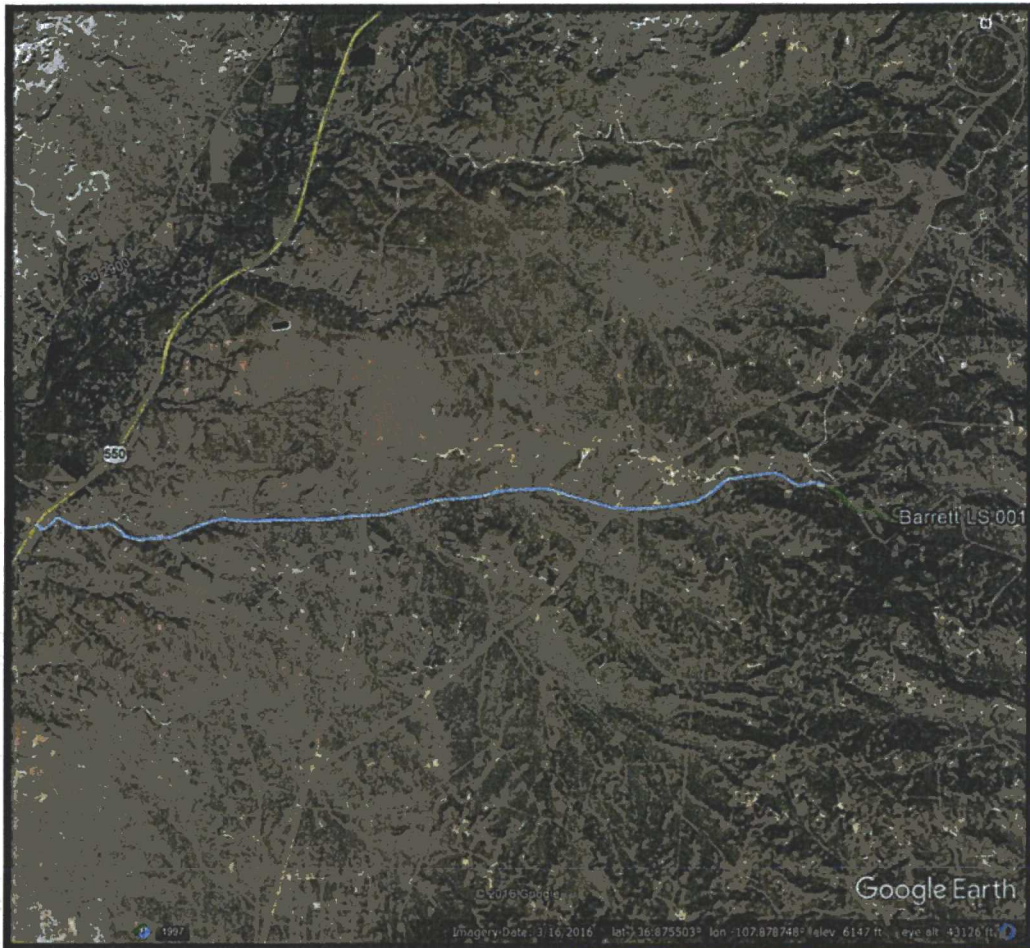
Title 18 U.S.C. Section 1001 and Title 43 U.S.C. Section 1212, make it a crime for any person knowingly and willfully to make to any department or agency of the United States any false, fictitious or fraudulent statements or representations as to any matter within its jurisdiction.

(Instructions on page 2)

NMOCDFV

3

Barrett LS 001B Site Access During Inclement Weather



ABOVE: ACCESS FROM HIGHWAY 550

LEFT: ROUTE COVERED

BY SUNDRY FROM CR 2770



Stipulations for BP Sundry Barrett LS 001B. Schedule only essential water hauling on the freeze or defer this type of activity until it is absolutely necessary. Operators are advised to contact water haul vendors to properly schedule these activities. Some operators have requested exceptions, and received approval, to delay tank gauging activities until the road conditions improve. Water truck activity is the most destructive heavy road use operation occurring during this time period.

Curtail or defer all work-over activity if inclement weather is forecasted or expected to continue for an extended period of time. If work-over activity is absolutely necessary a sundry notice must be submitted in accordance with 3162.3-2, Subsequent Well Operations and 3162.3-3 Other Lease Operations. These actions need approval prior to commencing operations.