

UNITED STATES
DEPARTMENT OF THE INTERIOR
BUREAU OF LAND MANAGEMENT

FORM APPROVED
OMB No 1004-0137
Expires: October 31, 2014

SUNDRY NOTICES AND REPORTS ON WELLS
Do not use this form for proposals to drill or to re-enter an abandoned well. Use Form 3160-3 (APD) for such proposals.

5. Lease Serial No.
NMNM 76842

6. If Indian, Allottee or Tribe Name
N/A

SUBMIT IN TRIPLICATE - Other instructions on page 2.

1. Type of Well

☒ Oil Well ☐ Gas Well ☐ Other

2. Name of Operator
Encana Oil & Gas (USA) Inc.

3a. Address
370 17th Street, Suite 1700 Denver, CO 80202

3b. Phone No. (include area code)
720-876-5331

4. Location of Well (Footage, Sec., T., R., M., or Survey Description)
SHL: 2438' FSL and 480' FEL Section 10, T23N, R8W
BHL: 2220' FNL and 370' FEL Section 14, T23N, R8W

7. If Unit of CA/Agreement, Name and/or No.
NMNM 135219X

8. Well Name and No.
Bettonnie Tsosie Wash Unit 110H (fka 110-2308 03H)

9. API Well No.
30-045-35513

10. Field and Pool or Exploratory Area
Bettonnie Tsosie Wash Mancos (Oil)

11. County or Parish, State
San Juan County, NM

12. CHECK THE APPROPRIATE BOX(ES) TO INDICATE NATURE OF NOTICE, REPORT OR OTHER DATA

TYPE OF SUBMISSION	TYPE OF ACTION			
<input checked="" type="checkbox"/> Notice of Intent	<input type="checkbox"/> Acidize	<input type="checkbox"/> Deepen	<input type="checkbox"/> Production (Start/Resume)	<input type="checkbox"/> Water Shut-Off
<input type="checkbox"/> Subsequent Report	<input type="checkbox"/> Alter Casing	<input type="checkbox"/> Fracture Treat	<input type="checkbox"/> Reclamation	<input type="checkbox"/> Well Integrity
<input type="checkbox"/> Final Abandonment Notice	<input type="checkbox"/> Casing Repair	<input type="checkbox"/> New Construction	<input type="checkbox"/> Recomplete	<input checked="" type="checkbox"/> Other Name change and lease segregation
	<input type="checkbox"/> Change Plans	<input type="checkbox"/> Plug and Abandon	<input type="checkbox"/> Temporarily Abandon	
	<input type="checkbox"/> Convert to Injection	<input type="checkbox"/> Plug Back	<input type="checkbox"/> Water Disposal	

13. Describe Proposed or Completed Operation. Clearly state all pertinent details, including estimated starting date of any proposed work and approximate duration thereof. If the proposal is to deepen directionally or recompleting horizontally, give subsurface locations and measured and true vertical depths of all pertinent markers and zones. Attach the Bond under which the work will be performed or provide the Bond No. on file with BLM/BIA. Required subsequent reports must be filed within 30 days following completion of the involved operations. If the operation results in a multiple completion or recompletion in a new interval, a Form 3160-4 must be filed once testing has been completed. Final Abandonment Notices must be filed only after all requirements, including reclamation, have been completed and the operator has determined that the site is ready for final inspection.)

Encana Oil & Gas (USA) Inc. (Encana) has finalized the formation of a 13,137 acre Federal exploratory unit named the Bettonnie Tsosie Wash Unit. The hearing for this unit occurred on June 25, 2015 at the Oil Conservation Division in Santa Fe, in which Encana requested that the undivided unit be formed it would also encompass its own unique oil pool designation. The Hutton Canyon Unit 110-2308 03H will now be dedicated to the Bettonnie Tsosie Wash Unit. Therefore, we are submitting this sundry to change the name from Hutton Canyon Unit 110-2308 03H to Bettonnie Tsosie Unit 110H. Please find attached a revised C-102 reflecting the name change.

Additionally, Encana wishes to update the lease serial number in which the Bettonnie Tsosie Wash Unit 110H will penetrate per the BLM's Oil and Gas 1 Segregated Decision Letter dated September 19, 2016. Please note that production from the Bettonnie Tsosie Wash Unit 110H will be dedicated to the entire undivided Bettonnie Tsosie Wash Unit NMNM 135219X

OIL CONS. DIV DIST 3

DEC 20 2016

14. I hereby certify that the foregoing is true and correct Name (Printed/Typed)

Holly Hill

Title Senior Regulatory Analyst

Signature

Holly Hill

Date 11/07/2016

THIS SPACE FOR FEDERAL OR STATE OFFICE USE

Approved by

AG Madani

Title

PE

Date

11/9/16

Conditions of approval, if any, are attached Approval of this notice does not warrant or certify that the applicant holds legal or equitable title to those rights in the subject lease which would entitle the applicant to conduct operations thereon

Office

FFO

Title 18 U.S.C. Section 1001 and Title 43 U.S.C. Section 1212, make it a crime for any person knowingly and willfully to make to any department or agency of the United States any false, fictitious or fraudulent statements or representations as to any matter within its jurisdiction

(Instructions on page 2)

NMOCDA

5

DISTRICT I
1625 N. French Dr., Hobbs, NM 88240
Phone: (505) 393-6161 Fax: (505) 393-0720

DISTRICT II
611 S First St., Artesia, NM 88210
Phone: (505) 748-1283 Fax: (505) 748-9720

DISTRICT III
1000 Rio Brazos Rd., Aztec, NM 87410
Phone: (505) 334-6178 Fax: (505) 334-6170

DISTRICT IV
1220 S. St. Francis Dr., Santa Fe, NM 87505
Phone: (505) 476-3460 Fax: (505) 476-3460

State of New Mexico
Energy, Minerals & Natural Resources Department

Form C-102
Revised August 1, 2011

Submit one copy to appropriate
District Office

OIL CONSERVATION DIVISION
1220 South St. Francis Dr.
Santa Fe, NM 87505

☐ AMENDED REPORT

WELL LOCATION AND ACREAGE DEDICATION PLAT

¹ API Number	² Pool Code 98175	³ Pool Name Bettonnie Tsosie Wash (Oil) Mancos Pool
⁴ Property Code	⁵ Property Name BETONNIE TSOSIE WASH UNIT	⁶ Well Number 11OH
⁷ GRID No. 282327	⁸ Operator Name ENCANA OIL & GAS (USA) INC.	⁹ Elevation 6932.6'

¹⁰ Surface Location

UL or lot no.	Section	Township	Range	Lot Idn	Feet from the	North/South line	Feet from the	East/West line	County
I	10	23N	8W		2438'	SOUTH	480'	EAST	SAN JUAN

¹¹ Bottom Hole Location If Different From Surface

UL or lot no.	Section	Township	Range	Lot Idn	Feet from the	North/South line	Feet from the	East/West line	County
H	14	23N	8W		2220'	NORTH	370'	EAST	SAN JUAN

¹² Dedicated Acres PENETRATED SPACING UNIT: W/2 & SE/4 SEC 11 (480 ACRES), & NE/4 SEC 14 (160 ACRES)
13,137.00 ACRES - ALL SEC 18, T23N, R7W;
ALL 11, 13, 14, 21-23, 26-28, 33-35, T23N, R8W; ALL 3-5, 7, 8, 10, & (1/2 & SW/4) 9 (1/2 & NW/4) T23N, R8W - UNDIVIDED UNIT

¹³ Joint or Infill

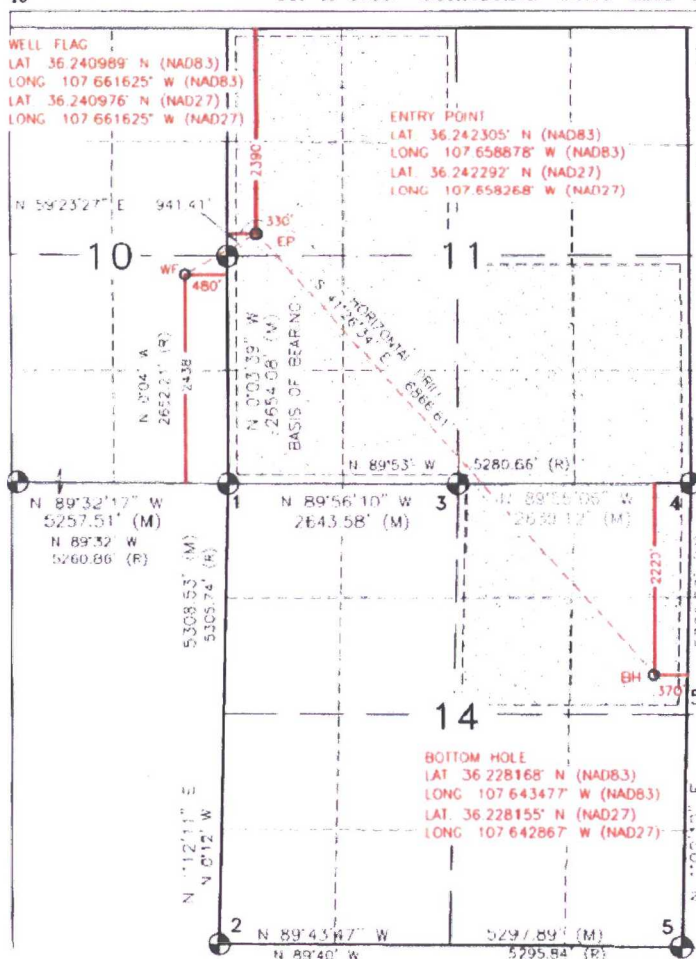
¹⁴ Consolidation Code

¹⁵ Order No.

R-13930A 13,137 acres

NO ALLOWABLE WILL BE ASSIGNED TO THIS COMPLETION UNTIL ALL INTERESTS HAVE BEEN CONSOLIDATED
OR A NON-STANDARD UNIT HAS BEEN APPROVED BY THE DIVISION

16



17 OPERATOR CERTIFICATION

1 LAT. 36.234283° N (NAD83)
LONG. 107.659990° W (NAD83)
LAT. 36.234270° N (NAD27)
LONG. 107.659380° W (NAD27)

2 LAT. 36.219709° N (NAD83)
LONG. 107.660370° W (NAD83)
LAT. 36.219690° N (NAD27)
LONG. 107.659760° W (NAD27)

3 LAT. 36.234273° N (NAD83)
LONG. 107.651030° W (NAD83)
LAT. 36.234260° N (NAD27)
LONG. 107.650420° W (NAD27)

4 LAT. 36.234251° N (NAD83)
LONG. 107.642080° W (NAD83)
LAT. 36.234248° N (NAD27)
LONG. 107.641470° W (NAD27)

I hereby certify that the information contained herein is true and complete to the best of my knowledge and belief, and that this organization either owns a working interest or unleased mineral interest in the land including the proposed bottom hole location, or has a right to drill this well at this location pursuant to a contract with an owner of such a mineral or working interest, or to a voluntary pooling agreement or a compulsory pooling order heretofore entered by the division.

Holly Hill 11/07/16
Signature Date

Holly Hill
Printed Name
holly.hill@encana.com
E-mail Address

SURVEYOR CERTIFICATION

I hereby certify that the well location shown on this plat was plotted from field notes of actual surveys made by me or under my supervision, and that the same is true and correct to the best of my belief
AUGUST 16, 2013

Date of Survey
Signature and Seal of Professional Surveyor.



Certificate Number 11593

* New Pool will be added when well is spud. - see attached email.

DISTRICT I

1825 N. French Dr., Hobbs, N.M. 88240
Phone: (575) 393-6161 Fax: (575) 393-0720

DISTRICT II

811 S. First St., Artesia, N.M. 88210
Phone: (575) 748-1283 Fax: (575) 748-9720

DISTRICT III

1000 Rio Brazos Rd., Aztec, N.M. 87410
Phone: (505) 334-8178 Fax: (505) 334-8170

DISTRICT IV

1220 S. St. Francis Dr., Santa Fe, NM 87505
Phone: (505) 476-3400 Fax: (505) 476-3400

State of New Mexico
Energy, Minerals & Natural Resources Department

OIL CONSERVATION DIVISION

1220 South St. Francis Dr.
Santa Fe, NM 87505

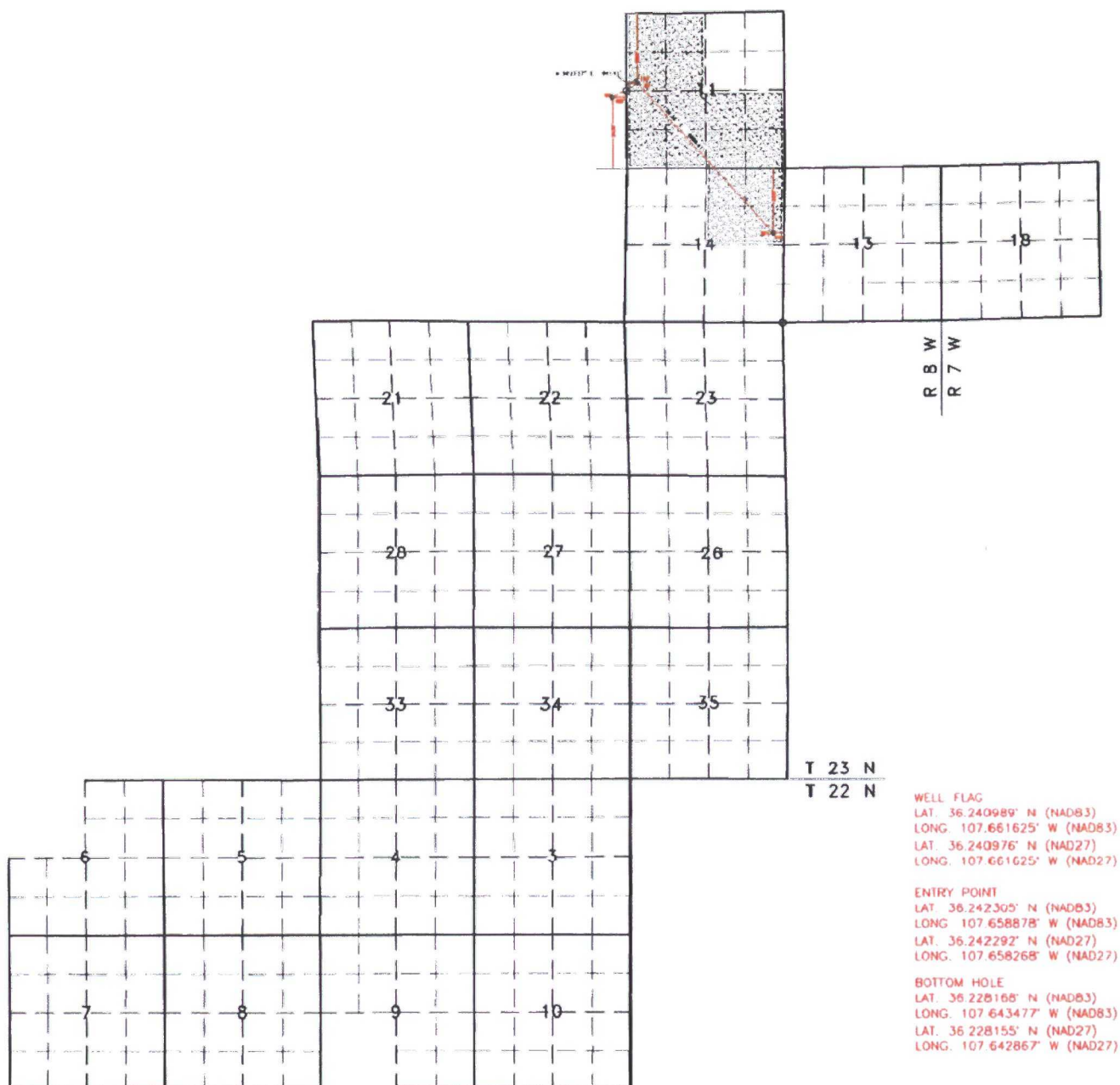
Form C-102
Revised August 1, 2011

Submit one copy to appropriate
District Office

☐ AMENDED REPORT

ENCANA OIL & GAS (USA) INC.
BETONNIE TSOSIE WASH UNIT #110H

PENETRATED SPACING UNIT: W/2 & SE/4 SEC 11 (480 ACRES).
& NE/4 SEC 14 (160 ACRES)
13,137.00 ACRES - ALL SEC 18, T23N, R7W;
ALL 11, 13, 14, 21-23, 26-28, 33-35, T23N, R8W; ALL 3-5, 7, 8, 10,
6 (E/2 & SW/4), 9 (E/2 & NW/4), T22N R8W - UNDIVIDED UNIT



Vermersch, Amy H, EMNRD

From: Wegner, Katie <Kathryn.Wegner@encana.com>
Sent: Wednesday, April 12, 2017 2:01 PM
To: Vermersch, Amy H, EMNRD; Hill, Holly
Cc: Perrin, Charlie, EMNRD
Subject: RE: Name Changes


Sounds good! Thanks Amy!

From: Vermersch, Amy H, EMNRD [mailto:AmyH.Vermersch@state.nm.us]
Sent: Wednesday, April 12, 2017 1:48 PM
To: Wegner, Katie <Kathryn.Wegner@encana.com>; Hill, Holly <Holly.Hill@encana.com>
Cc: Perrin, Charlie, EMNRD <charlie.perrin@state.nm.us>
Subject: RE: Name Changes

Since the wells are in plugged status at this time I will make the name changes per the order approval (we normally do not change well names on plugged wells, but being that these were not drilled to TD or completed we will allow it for these wells), I will not add the new pool to these wells therefore causing the well status to change to new, I will add the new pool when the wells are spud and it will then change from plugged to new status until it is completed.

Thanks,
AV

Amy H. Vermersch
Data Compliance Manager
OCD District III
1000 Rio Brazos Rd
Aztec, NM 87410
505-334-6178 Ext 113
amyh.vermersch@state.nm.us



From: Wegner, Katie [mailto:Kathryn.Wegner@encana.com]
Sent: Wednesday, April 12, 2017 1:28 PM
To: Vermersch, Amy H, EMNRD <AmyH.Vermersch@state.nm.us>; Hill, Holly <Holly.Hill@encana.com>
Subject: RE: Name Changes

Hi Amy,

If we are approved for a drilling program in 2018, we hope to drill the BTWU 108H around May 2018. We currently do not have the BTWU 110H on our schedule; however, that could always change pending the results of our 2017 program

and what kind of budget is approved for 2018. I imagine we may have some small operational changes to the wells prior to drilling (i.e. eliminate conductor, etc) when we get final approval to move forward with drilling.

If you have any questions or need additional info, just let us know.

Thanks,
Katie

Katie Wegner
Regulatory Analyst
t 720.876.3533
c 303.482.6819

Encana Services Company Ltd.
encana.com

Encana Services Company Ltd. provides operational, corporate, administrative and advisory services to Encana Corporation and its subsidiaries.

From: Vermersch, Amy H, EMNRD [<mailto:AmyH.Vermersch@state.nm.us>]
Sent: Wednesday, April 12, 2017 1:15 PM
To: Hill, Holly <Holly.Hill@encana.com>; Wegner, Katie <Kathryn.Wegner@encana.com>
Subject: Name Changes

Hi Holly,

I have name & pool changes for the Betonnie Tsosie Wash Unit # 108H & 110H, both of these wells are in plugged status as the well was spud and had conductor pipe set and then plugged back. I have completed the name change on the 108H and before I proceed can you tell me if and when Encana plans on drilling these wells and is there going to be any changes to these wells?

Thanks,
AV

Amy H. Vermersch
Data Compliance Manager
OCD District III
1000 Rio Brazos Rd
Aztec, NM 87410
505-334-6178 Ext 113
amyh.vermersch@state.nm.us

