

District I
1625 N. French Dr., Hobbs, NM 88240
District II
811 S. First St., Artesia, NM 88210
District III
1000 Rio Brazos Rd., Aztec, NM 87410
District IV
1220 S. St. Francis Dr., Santa Fe, NM 87505

State of New Mexico
Energy, Minerals & Natural Resources

Form C-104
Revised August 1, 2011

Oil Conservation Division
1220 South St. Francis Dr.
Santa Fe, NM 87505

Submit one copy to appropriate District Office

☒ AMENDED REPORT

I. REQUEST FOR ALLOWABLE AND AUTHORIZATION TO TRANSPORT

¹ Operator name and Address ¹ Operator name and Address WPX Energy Production, LLC. P.O. Box 640 Aztec, NM 87410		² OGRID Number 120782
		³ Reason for Filing Code/ Effective Date Recomplete
⁴ API Number 30-045-35423	⁵ Pool Name Basin Mancos	⁶ Pool Code 97232
⁷ Property Code 313655	⁸ Property Name Logos	⁹ Well Number 5

II. ¹⁰ Surface Location

Ul or lot no. P	Section 4	Township 23N	Range 8W	Lot Idn	Feet from the 671'	North/South Line South	Feet from the 973'	East/West line East	County San Juan
--------------------	--------------	-----------------	-------------	---------	-----------------------	---------------------------	-----------------------	------------------------	--------------------

¹¹ Bottom Hole Location

UL or lot no.	Section	Township	Range	Lot Idn	Feet from the	North/South line	Feet from the	East/West line	County
¹² Lse Code	¹³ Producing Method Code	¹⁴ Gas Connection Date	¹⁵ C-129 Permit Number	¹⁶ C-129 Effective Date	¹⁷ C-129 Expiration Date				

III. Oil and Gas Transporters




¹⁸ Transporter OGRID	¹⁹ Transporter Name and Address	²⁰ O/G/W
248440	Western Refining Company, L.P.	O
025244	William Field Services	G

IV. Well Completion Data

²¹ Spud Date 1/30/13	²² Ready Date 12/23/16	²³ TD 6443' MD	²⁴ PBDT 6390' MD	²⁵ Perforations 4815'-4943' MD	²⁶ DHC, MC DHC 3779-AZ
²⁷ Hole Size	²⁸ Casing & Tubing Size	²⁹ Depth Set	³⁰ Sacks Cement		
12-1/4"	9-5/8", 36 #, J-55	343' MD	182 cuft- surface		
7-7/8"	5-1/2", 17#, L-80	6435' MD	890sx - surface DV tool @ 4267'.		
	2-3/8", 4.7#, J-55 EUE 8rd	4910' Tubing			

V. Well Test Data

³¹ Date New Oil Will file on delivery sundry	³² Gas Delivery Date Will file on delivery sundry	³³ Test Date Will file on delivery sundry	³⁴ Test Length	³⁵ Tbg. Pressure	³⁶ Csg. Pressure
³⁷ Choke Size	³⁸ Oil	³⁹ Water	⁴⁰ Gas		⁴¹ Test Method

⁴² I hereby certify that the rules of the Oil Conservation Division have been complied with and that the information given above is true and complete to the best of my knowledge and belief. Signature: 		OIL CONSERVATION DIVISION 1-19-17
Printed name: Marie E. Jaramillo		Approved by:  1-25-2017
Title: PERMIT TECH III		Title: SUPERVISOR DISTRICT #3
E-mail Address: Marie.jaramillo@wpxenergy.com		Approval Date: JAN 25 2017
Date: 1/10/17	Phone: 505-333-1808	

AV