

RECEIVED

Form 3160-5
(June 2015)UNITED STATES
DEPARTMENT OF THE INTERIOR
BUREAU OF LAND MANAGEMENT

JUN 13 2017

FORM APPROVED
OMB No. 1004-0137
Expires: January 31, 2018**SUNDRY NOTICES AND REPORTS ON WELLS**
*Do not use this form for proposals to drill or to re-enter an abandoned well. Use Form 3160-3 (APD) for such proposals.*Farmington Field Office
Bureau of Land Management5. Lease Serial No.
NMNM 1363436. If Indian, Allottee or Tribe Name
N/A**SUBMIT IN TRIPLICATE** - Other instructions on page 2

1. Type of Well

☒ Oil Well ☐ Gas Well ☐ Other

2. Name of Operator

Encana Oil & Gas (USA) Inc.

3a. Address

370 17th Street, Suite 1700
Denver, CO 80202

3b. Phone No. (include area code)

(720) 876-3533

4. Location of Well (Footage, Sec., T., R., M., or Survey Description)

SHL: 1059 FSL, 449 FEL Section 24, T22N R6W
BHL: 803 FSL, 363 FWL Section 24, T22N R6W

7. If Unit of CA/Agreement, Name and/or No.

NMNM 135852A

8. Well Name and No.

Corrales Canyon Unit 101H (fka Lybrook P24-2206 01H)

9. API Well No.

30-043-21124

10. Field and Pool or Exploratory Area

Lybrook Gallup Pool

11. Country or Parish, State

Sandoval County, NM

12. CHECK THE APPROPRIATE BOX(ES) TO INDICATE NATURE OF NOTICE, REPORT OR OTHER DATA

TYPE OF SUBMISSION	TYPE OF ACTION			
<input checked="" type="checkbox"/> Notice of Intent	<input type="checkbox"/> Acidize	<input type="checkbox"/> Deepen	<input type="checkbox"/> Production (Start/Resume)	<input type="checkbox"/> Water Shut-Off
<input type="checkbox"/> Subsequent Report	<input type="checkbox"/> Alter Casing	<input type="checkbox"/> Hydraulic Fracturing	<input type="checkbox"/> Reclamation	<input type="checkbox"/> Well Integrity
<input type="checkbox"/> Final Abandonment Notice	<input type="checkbox"/> Casing Repair	<input type="checkbox"/> New Construction	<input type="checkbox"/> Recomplete	<input checked="" type="checkbox"/> Other - Name Change
	<input type="checkbox"/> Change Plans	<input type="checkbox"/> Plug and Abandon	<input type="checkbox"/> Temporarily Abandon	
	<input type="checkbox"/> Convert to Injection	<input type="checkbox"/> Plug Back	<input type="checkbox"/> Water Disposal	

13. Describe Proposed or Completed Operation: Clearly state all pertinent details, including estimated starting date of any proposed work and approximate duration thereof. If the proposal is to deepen directionally or recompleting horizontally, give subsurface locations and measured and true vertical depths of all pertinent markers and zones. Attach the Bond under which the work will be performed or provide the Bond No. on file with BLM/BIA. Required subsequent reports must be filed within 30 days following completion of the involved operations. If the operation results in a multiple completion or recompleting in a new interval, a Form 3160-4 must be filed once testing has been completed. Final Abandonment Notices must be filed only after all requirements, including reclamation, have been completed and the operator has determined that the site is ready for final inspection.)

Encana Oil & Gas (USA) Inc. (Encana) recently finalized the formation of a 2,560 acre Federal exploratory unit named the Corrales Canyon Unit. The Corrales Canyon Unit hearing occurred on April 14, 2016 at the New Mexico Oil Conservation Division in Santa Fe, in which, Encana requested an undivided unit be formed that would also encompass its own unique oil pool designation. The unit was recently approved with an effective date of April 1, 2014.

The Lybrook P24-2206 01H well, which was approved by the BLM on June 10, 2013, will now be a part of the Corrales Canyon Unit. Encana is submitting this sundry to change the well name from the Lybrook P24-2206 01H to the Corrales Canyon Unit 101H.

OIL CONS. DIV. DIST. 3

JUN 23 2017

14. I hereby certify that the foregoing is true and correct. Name (Printed/Typed)

Katie Wegner

Title Senior Regulatory Analyst

Signature

Date

06/12/2017

THE SPACE FOR FEDERAL OR STATE OFFICE USE

Approved by

Title

LLE

Date

6-15-17

Conditions of approval, if any, are attached. Approval of this notice does not warrant or certify that the applicant holds legal or equitable title to those rights in the subject lease which would entitle the applicant to conduct operations thereon.

Office

FFO

Title 18 U.S.C. Section 1001 and Title 43 U.S.C. Section 1212, make it a crime for any person knowingly and willfully to make to any department or agency of the United States any false, fictitious or fraudulent statements or representations as to any matter within its jurisdiction.

(Instructions on page 2)

NMOCD TV

3

Revised August 1, 2011

District II
811 S. First Street, Artesia, NM 88210
Phone: (575) 748-1233 Fax: (575) 748-9720

District III
1000 Rio Brazos Road, Aztec, NM 87410
Phone (505) 334-6178 Fax (505) 334-6170

District IV
1220 S. St. Francis Drive, Santa Fe, NM 87505
Phone (505) 476-3460 Fax (505) 476-3462

OIL CONSERVATION DIVISION

1220 South St. Francis Drive
Santa Fe, NM 87505

Send one copy to
Appropriate District Office

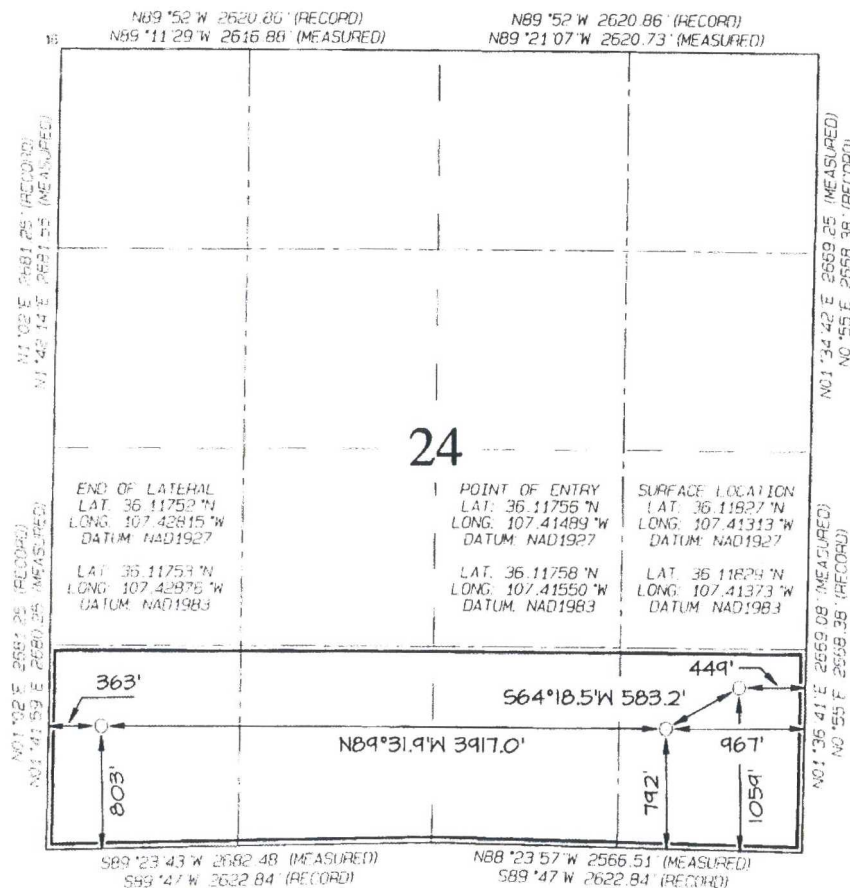
AMENDED REPORT

☒ AS-DRILLED

WELL LOCATION AND ACREAGE DEDICATION PLAT

*API Number 30-043-21124		*Pool Code 42289		*Pool Name LYBROOK GALLUP					
*Property Code 39970 318109		*Property Name CORRALES CANYON UNIT				*Well Number 101H			
*UGRID No 282327		*Operator Name ENCANA OIL & GAS (USA) INC.				*Elevation 7178			
10 Surface Location									
UL or Lot no	Section	Township	Range	Lot 1th	Feet from the	North/South line	Feet from the	East/West line	County
P	24	22N	6W		1059	SOUTH	449	EAST	SANDOVAL
11 Bottom Hole Location If Different From Surface									
UL or Lot no	Section	Township	Range	Lot 1th	Feet from the	North/South line	Feet from the	East/West line	County
M	24	22N	6W		803	SOUTH	363	WEST	SANDOVAL
12 Dedicated Acres 160.0 Acres - (S/2 S/2)				13 Joint or Infill		14 Consolidation Code		15 Order No 2-141810	

NO ALLOWABLE WILL BE ASSIGNED TO THIS COMPLETION UNTIL ALL INTERESTS HAVE BEEN CONSOLIDATED
OR A NON-STANDARD UNIT HAS BEEN APPROVED BY THE DIVISION



17 OPERATOR CERTIFICATION


I hereby certify that the information contained herein is true and complete to the best of my knowledge and belief, and that this organization either owns a working interest or unleased mineral interest in the land including the proposed bottom-hole location or has a right of drill at this well at this location. I refuse to contract with an owner of such a mineral or working interest, or to a voluntary pooling agreement or a compulsory pooling order hereafter entered by the Division.

Signature Katie Wegner Date 06/12/17
Printed Name katie.wegner@encana.com
E-mail Address _____

18 SURVEYOR CERTIFICATION

I hereby certify that the well location shown on this plat was plotted from field notes of actual surveys made by me or under my supervision, and that the same is true and correct to the best of my belief.

Date Revised: MAY 8, 2014
Survey Date: AUGUST 24, 2012
Signature and Seal of Professional Surveyor:



JASON C. EDWARDS
Certificate Number 15289

7-14186 approved by OCD 6-28-16
 - Effective date for Named # changes
 7-1-16

DISTRICT I

1625 N. French Dr., Hobbs, N.M. 88240
Phone: (575) 393-6161 Fax: (575) 393-0720

DISTRICT II

811 S. First St., Artesia, N.M. 88210
Phone: (575) 748-1283 Fax: (575) 748-0720

DISTRICT III

1000 Rio Brazos Rd., Aztec, N.M. 87410
Phone: (505) 334-6178 Fax: (505) 334-6170

DISTRICT IV

1220 S. St. Francis Dr., Santa Fe, NM 87505
Phone: (505) 476-3460 Fax: (505) 476-3462

State of New Mexico
Energy, Minerals & Natural Resources Department

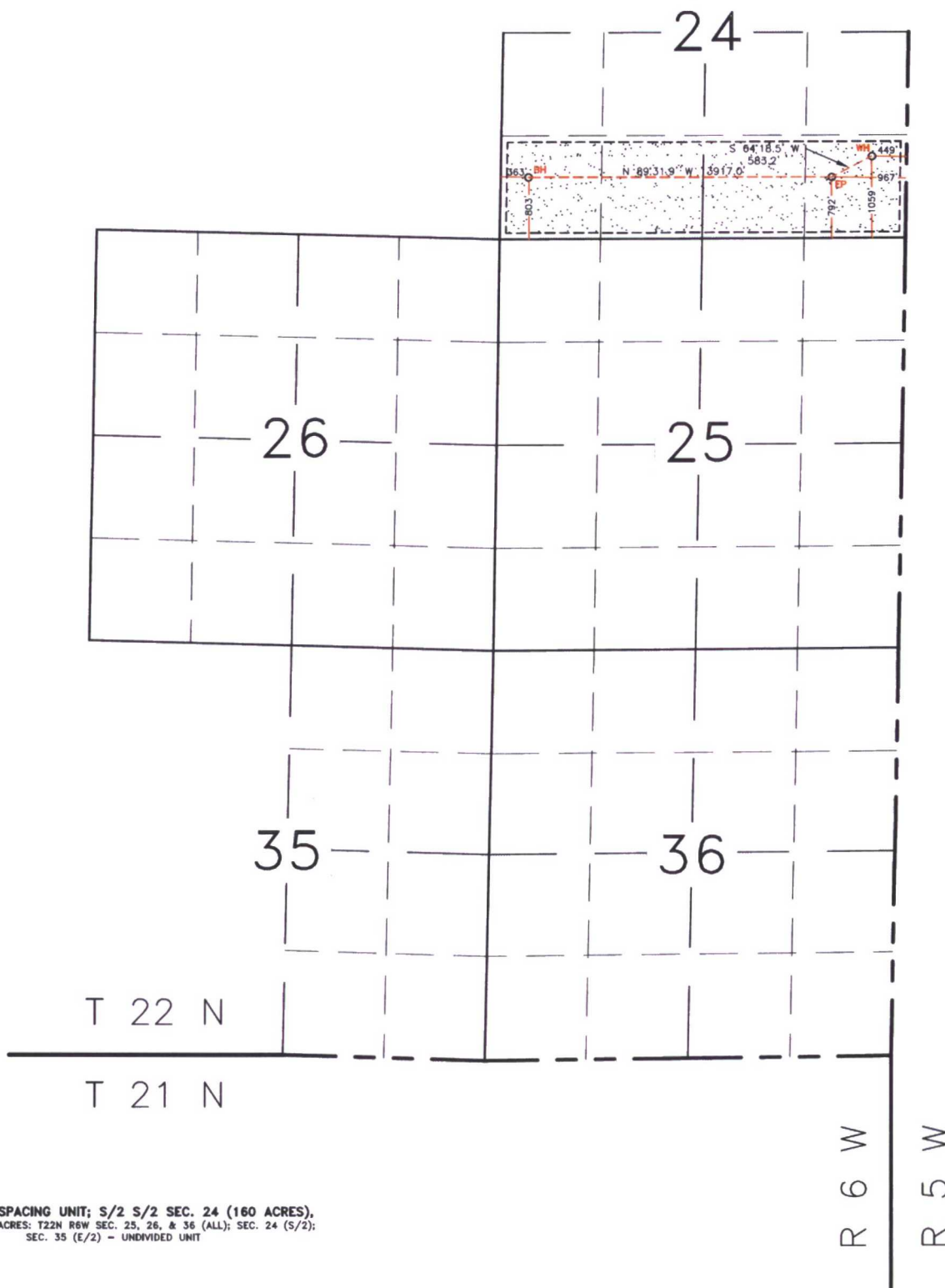
Form C-102
Revised August 1, 2011

Submit one copy to appropriate
District Office

OIL CONSERVATION DIVISION
1220 South St. Francis Dr.
Santa Fe, NM 87505

☐ AMENDED REPORT

ENCANA OIL & GAS (USA) INC.
CORRALES CANYON UNIT #101H



PENETRATED SPACING UNIT; S/2 S/2 SEC. 24 (160 ACRES).
TOTAL 2,560.00 ACRES: T22N R6W SEC. 25, 26, & 36 (ALL); SEC. 24 (S/2);
SEC. 35 (E/2) - UNDIVIDED UNIT