

Submit 1 Copy To Appropriate District Office
District I - (575) 393-6161
1525 N. French Dr., Hobbs, NM 88240
District II - (575) 748-1283
811 S. First St., Artesia, NM 88210
District III - (505) 334-6178
1000 Rio Brazos Rd., Aztec, NM 87410
District IV - (505) 476-3460
1220 S. St. Francis Dr., Santa Fe, NM 87505

State of New Mexico
Energy, Minerals and Natural Resources

Form C-103
Revised July 18, 2013

OIL CONSERVATION DIVISION
1220 South St. Francis Dr.
Santa Fe, NM 87505

| |
|---|
| WELL API NO. 30-045-35362 |
| 5. Indicate Type of Lease STATE <input checked="" type="checkbox"/> FEE <input type="checkbox"/> |
| 6. State Oil & Gas Lease No. |
| 7. Lease Name or Unit Agreement Name Blanco Wash Unit (fka Escrito I16-2409) |
| 8. Well Number 328H (fka 01H) |
| 9. OGRID Number 282327 |
| 10. Pool name or Wildcat Blanco Wash Mancos (Oil) |

| |
|---|
| 4. Well Location Unit Letter <u>I</u> : <u>2230</u> feet from the <u>SOUTH</u> line and <u>300</u> feet from the <u>EAST</u> line Section <u>16</u> Township <u>24N</u> Range <u>9W</u> NMPM County <u>San Juan</u> |
| 11. Elevation (Show whether DR, RKB, RT, GR, etc.) 6821' GR |

SUNDRY NOTICES AND REPORTS ON WELLS
(DO NOT USE THIS FORM FOR PROPOSALS TO DRILL OR TO DEEPEN OR PLUG BACK TO A DIFFERENT RESERVOIR. USE "APPLICATION FOR PERMIT" (FORM C-101) FOR SUCH PROPOSALS.)

1. Type of Well: Oil Well ☒ Gas Well ☐ Other

2. Name of Operator
Encana Oil & Gas (USA) Inc.

3. Address of Operator
370 17th Street, Suite 1700 Denver, CO 80202

4. Well Location
Unit Letter I : 2230 feet from the SOUTH line and 300 feet from the EAST line
Section 16 Township 24N Range 9W NMPM County San Juan

11. Elevation (Show whether DR, RKB, RT, GR, etc.)
6821' GR

12. Check Appropriate Box to Indicate Nature of Notice, Report or Other Data

NOTICE OF INTENTION TO:

PERFORM REMEDIAL WORK ☐ PLUG AND ABANDON ☐
TEMPORARILY ABANDON ☐ CHANGE PLANS ☐
PULL OR ALTER CASING ☐ MULTIPLE COMPL ☐
DOWNHOLE COMMINGLE ☐
CLOSED-LOOP SYSTEM ☐
OTHER: ☐

SUBSEQUENT REPORT OF:

REMEDIAL WORK ☐ ALTERING CASING ☐
COMMENCE DRILLING OPNS. ☐ P AND A ☐
CASING/CEMENT JOB ☐
OTHER: Name Change ☒

13. Describe proposed or completed operations. (Clearly state all pertinent details, and give pertinent dates, including estimated date of starting any proposed work). SEE RULE 19.15.7.14 NMAC. For Multiple Completions: Attach wellbore diagram of proposed completion or recompletion.

Encana Oil & Gas (USA) Inc. (Encana) recently finalized the formation of a 13,128.47 acre Federal exploratory unit named the Blanco Wash Unit. The Blanco Wash Unit hearing occurred on June 25, 2015 at the New Mexico Oil Conservation Division in Santa Fe, in which, Encana requested an undivided unit be formed that would also encompass its own unique oil pool designation. The unit was approved by the BLM on May 31, 2017 with an effective date of August 20, 2012. The unit agreement number is: NMNM 137065X.

The Escrito I16-2409 01H well, which was approved by the OCD on April 2, 2014, will now be a part of the Blanco Wash Unit. Encana is submitting this sundry to change the well name from the Escrito I16-2409 01H to the Blanco Wash Unit 328H.

Please note, this was originally permitted as a State well. Therefore, once this sundry is approved, it will be sent to the BLM to upload in their system now that the well is a part of the federal unit.

Effective Date = 12-15-15 production
needs to be amended accordingly.
Spud Date: 01/26/2013

OIL CONS. DIV DIST. 3

JUL 25 2017

I hereby certify that the information above is true and complete to the best of my knowledge and belief.

SIGNATURE Katie Wegner TITLE Sr. Regulatory Analyst DATE 7/24/17

Type or print name Katie Wegner E-mail address: katie.wegner@encana.com PHONE: 720-876-3533
For State Use Only

APPROVED BY: Danny Fennell TITLE Line Manager II DATE 8-17-17
Conditions of Approval (if any):

District I
1625 N. French Drive, Hobbs, NM 88240
Phone: (575) 393-6161 Fax: (575) 393-0720

District II
811 S. First Street, Artesia, NM 88210
Phone: (575) 748-1283 Fax: (575) 748-9720

District III
1000 Rio Brazos Road, Aztec, NM 87410
Phone: (505) 334-6178 Fax: (505) 334-6170

District IV
1220 S. St. Francis Drive, Santa Fe, NM 87505
Phone: (505) 476-3460 Fax: (505) 476-3462

State of New Mexico
Energy, Minerals & Natural Resources Department

Form C-102
Revised August 1, 2011

Submit one copy to
Appropriate District Office

OIL CONSERVATION DIVISION

1220 South St. Francis Drive
Santa Fe, NM 87505

☐ AMENDED REPORT

☒ As-Drilled

WELL LOCATION AND ACREAGE DEDICATION PLAT

| | | | |
|--|---|---------------------|--|
| *API Number 30-045-35362 | | *Pool Code 98173 | *Pool Name Blanco Wash Mancos (Oil) |
| *Property Code 39128 39413 | *Property Name BLANCO WASH UNIT | | *Well Number 328H |
| *OGRID No. 282327 | *Operator Name ENCANA OIL & GAS (USA) INC. | | *Elevation 6821' |

¹⁰ Surface Location

| UL or lot no. | Section | Township | Range | Lot Idn | Feet from the | North/South line | Feet from the | East/West line | County |
|---------------|---------|----------|-------|---------|---------------|------------------|---------------|----------------|----------|
| I | 16 | 24N | 9W | | 2230 | SOUTH | 300 | EAST | SAN JUAN |

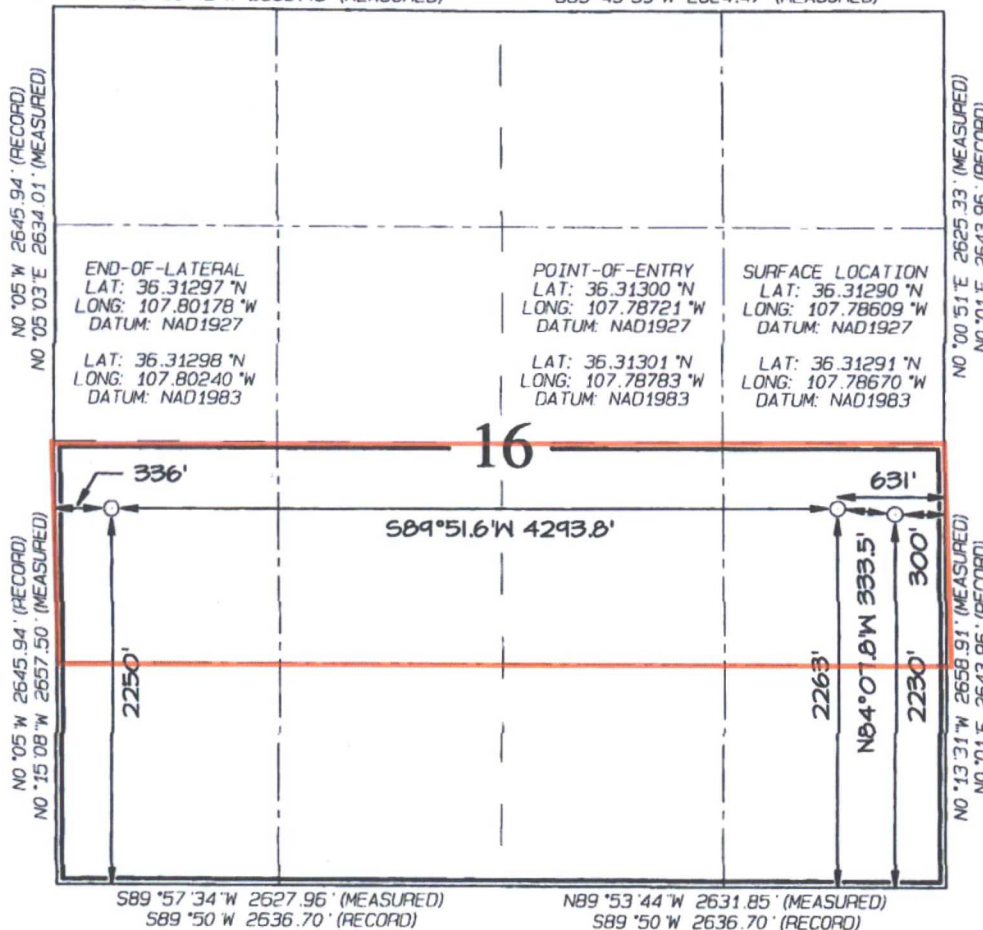
¹¹ Bottom Hole Location If Different From Surface

| UL or lot no. | Section | Township | Range | Lot Idn | Feet from the | North/South line | Feet from the | East/West line | County |
|---------------|---------|----------|-------|---------|---------------|------------------|---------------|----------------|----------|
| L | 16 | 24N | 9W | | 2250 | SOUTH | 336 | WEST | SAN JUAN |

| | | | |
|---|-------------------------------|----------------------------------|--|
| ¹² Dedicated Acres PENETRATED SPACING UNIT: N/2S/2 OF SEC 16 (160 ACRES) <i>Total Acres = 160</i> | ¹³ Joint or Infill | ¹⁴ Consolidation Code | ¹⁵ Order No. R-13931-A (13,128.47 acres) |
|---|-------------------------------|----------------------------------|--|

NO ALLOWABLE WILL BE ASSIGNED TO THIS COMPLETION UNTIL ALL INTERESTS HAVE BEEN CONSOLIDATED
OR A NON-STANDARD UNIT HAS BEEN APPROVED BY THE DIVISION

589°52'W 2639.34' (RECORD) 589°52'W 2639.34' (RECORD)
N89°36'42"W 2633.43' (MEASURED) S89°49'59"W 2624.47' (MEASURED)



¹⁷ OPERATOR CERTIFICATION

I hereby certify that the information contained herein is true and complete to the best of my knowledge and belief, and that this organization either owns a working interest or unleased mineral interest in the land including the proposed bottom-hole location or has a right to drill this well at this location pursuant to a contract with an owner of such a mineral or working interest, or to a voluntary pooling agreement, or a compulsory pooling order heretofore entered by the division.

Katie Wegner 7/24/17
Signature Date

Printed Name
Katie Wegner

E-mail Address
katie.wegner@encana.com


¹⁸ SURVEYOR CERTIFICATION

I hereby certify that the well location shown on this plat was plotted from field notes of actual surveys made by me or under my supervision, and that the same is true and correct to the best of my belief.

Date Revised: FEBRUARY 28, 2013

Survey Date: JANUARY 16, 2012

Signature and Seal of Professional Surveyor



JASON C. EDWARDS
Certificate Number 15269

DISTRICT I
1625 N. French Dr., Hobbs, N.M. 88240
Phone: (575) 393-6161 Fax: (575) 393-0720

DISTRICT II
811 S. First St., Artesia, N.M. 88210
Phone: (575) 748-1283 Fax: (575) 748-9720

DISTRICT III
1000 Rio Brazos Rd., Aztec, N.M. 87410
Phone: (505) 334-6178 Fax: (505) 334-6170

DISTRICT IV
1220 S. St. Francis Dr., Santa Fe, NM 87505
Phone: (505) 476-3460 Fax: (505) 476-3462

State of New Mexico
Energy, Minerals & Natural Resources Department

OIL CONSERVATION DIVISION

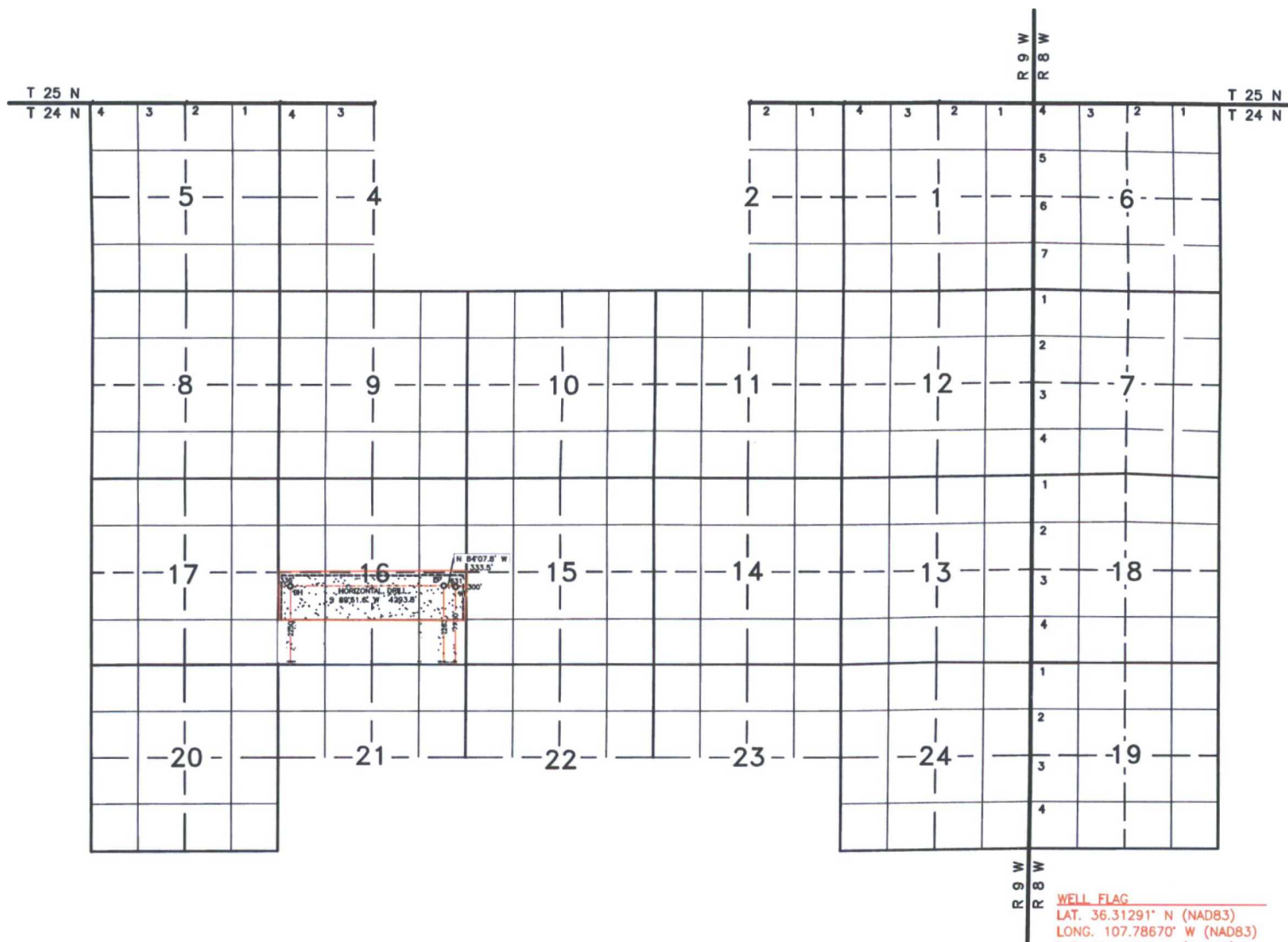
1220 South St. Francis Dr.
Santa Fe, NM 87505

ENCANA OIL & GAS (USA) INC.
BLANCO WASH UNIT #328H

Form C-102
Revised August 1, 2011

Submit one copy to appropriate
District Office

☐ AMENDED REPORT
☒ AS DRILLED



PENETRATED SPACING UNIT: N/2S/2 OF SEC 16 (160 ACRES)

TOTAL 13128.47 ACRES: ALL OF SEC. 6, 7, 18, & 19, IN
T24N R8W. ALL OF SECTIONS 1, 5, 8 - 17, 20, & 21,
E/2 SECTION 2, W/2 SECTION 4, N/2 SECTIONS 21 - 23,
IN T24N R9W, - UNDIVIDED UNIT

WELL FLAG
LAT. 36.31291° N (NAD83)
LONG. 107.78670° W (NAD83)
LAT. 36.31290° N (NAD27)
LONG. 107.78609° W (NAD27)

ENTRY POINT
LAT. 36.31301° N (NAD83)
LONG. 107.78783° W (NAD83)
LAT. 36.31300° N (NAD27)
LONG. 107.78721° W (NAD27)

BOTTOM HOLE
LAT. 36.31298° N (NAD83)
LONG. 107.80240° W (NAD83)
LAT. 36.31297° N (NAD27)
LONG. 107.80178° W (NAD27)