

UNITED STATES
DEPARTMENT OF THE INTERIOR
BUREAU OF LAND MANAGEMENT

FORM APPROVED
OMB No. 1004-0137
Expires: October 31, 2014

SUNDRY NOTICES AND REPORTS ON WELLS
Do not use this form for proposals to drill or to re-enter an abandoned well. Use Form 3160-3 (APD) for such proposals.

5. Lease Serial No.
NM 45208 NMNM36473

6. If Indian, Allottee or Tribe Name
N/A

SUBMIT IN TRIPLICATE – Other instructions on page 2.

1. Type of Well

☒ Oil Well ☐ Gas Well ☐ Other

2. Name of Operator
Encana Oil & Gas (USA) Inc.

3a. Address
370 17th Street, Suite 1700
Denver, CO 80202

3b. Phone No. (include area code)
505-634-6490

4. Location of Well (Footage, Sec., T., R., M., or Survey Description)
SHL: 1755' FSL and 327' FWL Section 17, T24N, R9W
BHL: 2202' FSL and 315' FEL Section 17, T24N, R9W

7. If Unit of CA/Agreement, Name and/or No.
NMNM 137065A

8. Well Name and No.
Blanco Wash Unit 329H (fka-Escrito L17-2409 03H)

9. API Well No.
30-045-35545

10. Field and Pool or Exploratory Area
Blanco Wash Mancos (Oil)

11. County or Parish, State
San Juan County, NM

12. CHECK THE APPROPRIATE BOX(ES) TO INDICATE NATURE OF NOTICE, REPORT OR OTHER DATA

TYPE OF SUBMISSION	TYPE OF ACTION			
<input checked="" type="checkbox"/> Notice of Intent	<input type="checkbox"/> Acidize	<input type="checkbox"/> Deepen	<input type="checkbox"/> Production (Start/Resume)	<input type="checkbox"/> Water Shut-Off
<input type="checkbox"/> Subsequent Report	<input type="checkbox"/> Alter Casing	<input type="checkbox"/> Fracture Treat	<input type="checkbox"/> Reclamation	<input type="checkbox"/> Well Integrity
<input type="checkbox"/> Final Abandonment Notice	<input type="checkbox"/> Casing Repair	<input type="checkbox"/> New Construction	<input type="checkbox"/> Recomplete	<input checked="" type="checkbox"/> Other Name Change
	<input type="checkbox"/> Change Plans	<input type="checkbox"/> Plug and Abandon	<input type="checkbox"/> Temporarily Abandon	
	<input type="checkbox"/> Convert to Injection	<input type="checkbox"/> Plug Back	<input type="checkbox"/> Water Disposal	

13. Describe Proposed or Completed Operation: Clearly state all pertinent details, including estimated starting date of any proposed work and approximate duration thereof. If the proposal is to deepen directionally or recompleat horizontally, give subsurface locations and measured and true vertical depths of all pertinent markers and zones. Attach the Bond under which the work will be performed or provide the Bond No. on file with BLM/BIA. Required subsequent reports must be filed within 30 days following completion of the involved operations. If the operation results in a multiple completion or recompleat in a new interval, a Form 3160-4 must be filed once testing has been completed. Final Abandonment Notices must be filed only after all requirements, including reclamation, have been completed and the operator has determined that the site is ready for final inspection.)

Encana Oil & Gas (USA) Inc. (Encana) recently finalized the formation of a 13,128.47 acre Federal exploratory unit named the Blanco Wash Unit. The Blanco Wash Unit hearing occurred on June 25, 2015 at the New Mexico Oil Conservation Division in Santa Fe, in which, Encana requested an undivided unit be formed that would also encompass its own unique oil pool designation. The unit was approved by the BLM on May 31, 2017 with an effective date of August 20, 2012.

The Escrito L17-2409 03H well, which was approved by the BLM on May 14, 2014, will now be a part of the Blanco Wash Unit. Encana is submitting this sundry to change the well name from the Escrito L17-2409 03H to the Blanco Wash Unit 329H.

RECEIVED

OIL CONS. DIV DIST. 3

NOV 17 2017

NOV 14 2017

Farmington Field Office
Bureau of Land Management

14. I hereby certify that the foregoing is true and correct. Name (Printed/Typed)

Steven Merrell

Title Senior Regulatory Analyst

Signature

Steven Merrell

Date 11/14/2017

THIS SPACE FOR FEDERAL OR STATE OFFICE USE

Approved by

Dave Mankiewicz

Title

AFM-Merrell

Date

11/15/2017

Conditions of approval, if any, are attached. Approval of this notice does not warrant or certify that the applicant holds legal or equitable title to those rights in the subject lease which would entitle the applicant to conduct operations thereon.

Office

BLM-FDO

Title 18 U.S.C. Section 1001 and Title 43 U.S.C. Section 1212, make it a crime for any person knowingly and willfully to make to any department or agency of the United States any false, fictitious or fraudulent statements or representations as to any matter within its jurisdiction.

(Instructions on page 2)

NMOCD *AV*

W

NOV 17 2017

Form C 102
Revised August 1, 2011DISTRICT I
1625 N. French Dr., Hobbs, N.M. 88240
Phone: (505) 393-6101 Fax: (505) 393-0720DISTRICT II
811 S. First St., Artesia, N.M. 88210
Phone: (505) 746-1803 Fax: (505) 746-0720DISTRICT III
1000 Rio Brason Rd., Aztec, N.M. 87410
Phone: (505) 334-8178 Fax: (505) 334-0170DISTRICT IV
1220 S. St. Francis Dr., Santa Fe, NM 87505
Phone: (505) 478-3460 Fax: (505) 478-3468State of New Mexico
Energy, Minerals & Natural Resources DepartmentOIL CONSERVATION DIVISION
1220 South St. Francis Dr.
Santa Fe, NM 87505Submit one copy to appropriate
District Office☐ AMENDED REPORT
☒ AS-DRILLED

WELL LOCATION AND ACREAGE DEDICATION PLAT

¹ API Number 30-045-35545	² Pool Code 98173	³ Pool Name Blanco Wash Mancos (Oil)
⁴ Property Code 319413	⁵ Property Name BLANCO WASH UNIT	⁶ Well Number 329H
⁷ OGRID No. 282327	⁸ Operator Name ENCANA OIL & GAS (USA) INC.	⁹ Elevation 6791.8'

¹⁰ Surface Location

UL or lot no.	Section	Township	Range	Lot Idn	Feet from the	North/South line	Feet from the	East/West line	County
L	17	24N	9W		1755'	SOUTH	327'	WEST	SAN JUAN

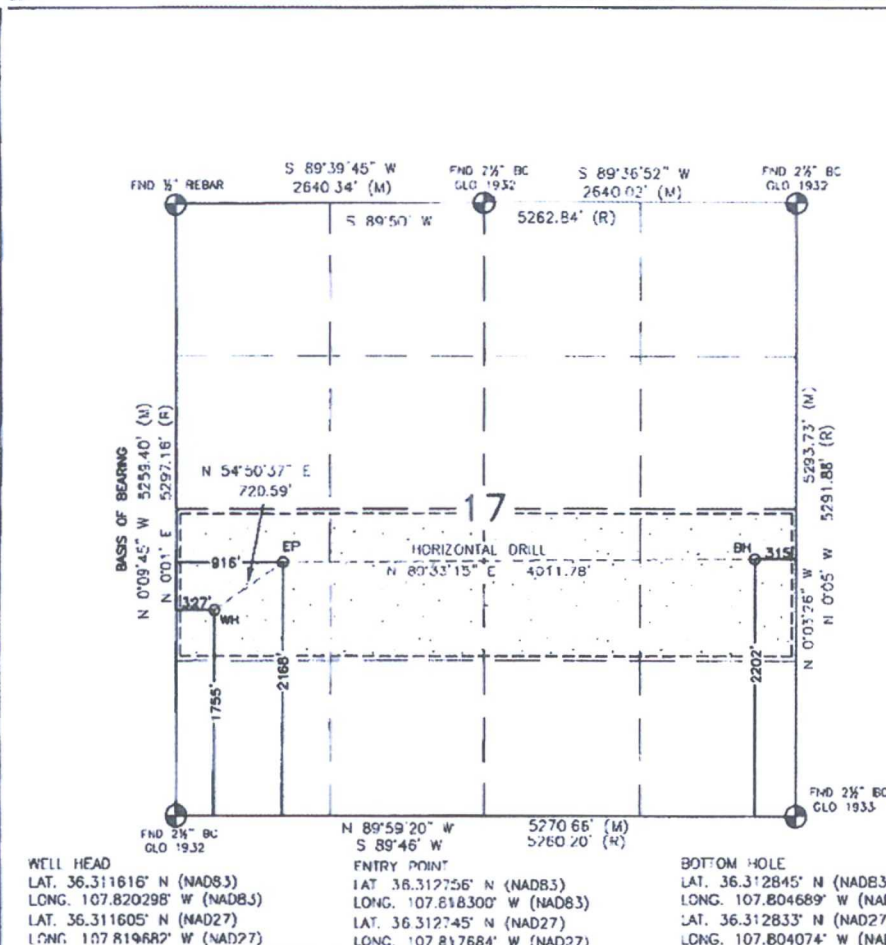
¹¹ Bottom Hole Location If Different From Surface

UL or lot no.	Section	Township	Range	Lot Idn	Feet from the	North/South line	Feet from the	East/West line	County
I	17	24N	9W	3	2202'	SOUTH	315'	EAST	SAN JUAN

¹² Dedicated Acres 160.00 ACRES	¹³ PROJECT AREA N/2S/2 SEC. 17	¹⁴ Joint or Infill	¹⁵ Consolidation Code	¹⁶ Order No. R-13931-A (13,128.47 acres)
---	--	-------------------------------	----------------------------------	--

NO ALLOWABLE WILL BE ASSIGNED TO THIS COMPLETION UNTIL ALL INTERESTS HAVE BEEN CONSOLIDATED
OR A NON-STANDARD UNIT HAS BEEN APPROVED BY THE DIVISION

16



17 OPERATOR CERTIFICATION

I hereby certify that the information contained herein is true and complete to the best of my knowledge and belief and that this organization either owns a working interest or unleased mineral interest in the land including the proposed bottom hole location or has a right to drill this well at this location pursuant to a contract with an owner of such a mineral or working interest, or to a voluntary pooling agreement or a compulsory pooling order heretofore entered by the division.

Katie Wegner 7/20/17
Signature Date

Katie Wegner
Printed Name

katie.wegner@encana.com
E-mail Address

SURVEYOR CERTIFICATION

I hereby certify that the well location shown on this plat was plotted from field notes of actual surveys made by me or under my supervision, and that the same is true and correct to the best of my belief.

AS-BUILT - AUGUST 14, 2014
SURVEYED - MARCH 17, 2013

Date of Survey

Signature and Seal of Professional Surveyor:

David Russell
DAVID R. RUSSELL
REGISTERED PROFESSIONAL LAND SURVEYOR
NEW MEXICO
102

DAVID RUSSELL
Certificate Number 10201

DISTRICT I
1685 N. French Dr., Hobbs, N.M. 88240
Phone: (505) 393-6161 Fax: (505) 393-0720

DISTRICT II
811 S. First St., Artesia, N.M. 88210
Phone: (505) 748-1283 Fax: (505) 748-0720

DISTRICT III
1000 Rio Arriba Rd., Aztec, N.M. 87410
Phone: (505) 334-6176 Fax: (505) 334-6170

DISTRICT IV
1220 S. St. Francis Dr., Santa Fe, NM 87505
Phone: (505) 478-3480 Fax: (505) 478-3482

State of New Mexico
Energy, Minerals & Natural Resources Department

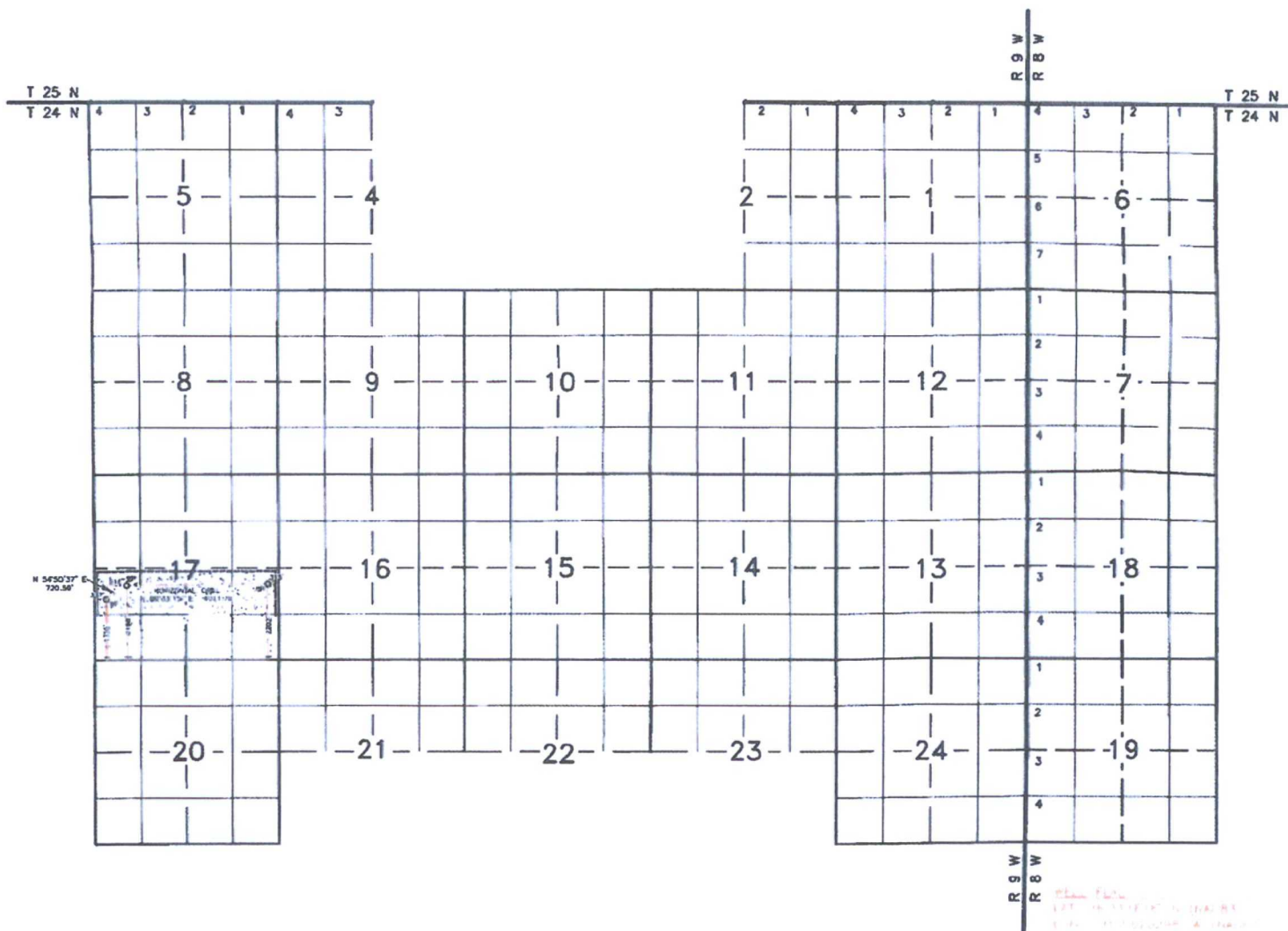
OIL CONSERVATION DIVISION
1220 South St. Francis Dr.
Santa Fe, NM 87505

ENCANA OIL & GAS (USA) INC.
BLANCO WASH UNIT #329H

Form C-102
Revised August 1, 2011

Submit one copy to appropriate
District Office

☐ AMENDED REPORT
☒ AS DRILLED



Penetrated Spacing Unit: N/2S/2 Sec. 17 (160 acres)
TOTAL 13128.47 ACRES: ALL OF SEC. 6, 7, 18, & 19, IN
T24N R8W. ALL OF SECTIONS 1, 5, 8 - 17, 20, & 21,
E/2 SECTION 2, W/2 SECTION 4, N/2 SECTIONS 21 - 23,
IN T24N R9W, - UNDIVIDED UNIT

FILED
FILED IN THE OFFICE OF THE COUNTY CLERK
COUNTY OF SANTA FE, NEW MEXICO
DATE: 08/11/2011
BY: [Signature]
INDEXED
INDEXED IN THE OFFICE OF THE COUNTY CLERK
COUNTY OF SANTA FE, NEW MEXICO
DATE: 08/11/2011
BY: [Signature]
RECORDED
RECORDED IN THE OFFICE OF THE COUNTY CLERK
COUNTY OF SANTA FE, NEW MEXICO
DATE: 08/11/2011
BY: [Signature]

UNITED STATES
DEPARTMENT OF THE INTERIOR
BUREAU OF LAND MANAGEMENT

FORM APPROVED
OMB No. 1004-0137
Expires: January 31, 2018

SUNDRY NOTICES AND REPORTS ON WELLS
Do not use this form for proposals to drill or to re-enter an abandoned well. Use Form 3160-3 (APD) for such proposals.

5. Lease Serial No.
NM 45208

NMNM36473

6. If Indian, Allottee or Tribe Name

N/A

SUBMIT IN TRIPLICATE - Other instructions on page 2

1. Type of Well

☒ Oil Well ☐ Gas Well ☐ Other

2. Name of Operator

Encana Oil & Gas (USA) Inc.

3a. Address

370 17th Street, Suite 1700
Denver, CO 80202

3b. Phone No. (include area code)

(720) 876-3533

4. Location of Well (Footage, Sec., T., R., M., or Survey Description)

SHL: 1755' FSL and 327' FWL Sec 17, T24N, R9W
BHL: 2202' FSL and 315' FEL Sec 17, T24N, R9W

7. If Unit of CA/Agreement, Name and/or No.

NMNM 137065X

8. Well Name and No.

Blanco Wash Unit 329H (fka Escrito L17-2409 03H)

9. API Well No.

30-045-35545

10. Field and Pool or Exploratory Area

Blanco Wash Mancos (Oil)

11. Country or Parish, State

San Juan County, NM

12. CHECK THE APPROPRIATE BOX(ES) TO INDICATE NATURE OF NOTICE, REPORT OR OTHER DATA

TYPE OF SUBMISSION	TYPE OF ACTION			
<input checked="" type="checkbox"/> Notice of Intent	<input type="checkbox"/> Acidize	<input type="checkbox"/> Deepen	<input type="checkbox"/> Production (Start/Resume)	<input type="checkbox"/> Water Shut-Off
<input type="checkbox"/> Subsequent Report	<input type="checkbox"/> Alter Casing	<input type="checkbox"/> Hydraulic Fracturing	<input type="checkbox"/> Reclamation	<input type="checkbox"/> Well Integrity
<input type="checkbox"/> Final Abandonment Notice	<input type="checkbox"/> Casing Repair	<input type="checkbox"/> New Construction	<input type="checkbox"/> Recomplete	<input checked="" type="checkbox"/> Other - Name Change
	<input type="checkbox"/> Change Plans	<input type="checkbox"/> Plug and Abandon	<input type="checkbox"/> Temporarily Abandon	
	<input type="checkbox"/> Convert to Injection	<input type="checkbox"/> Plug Back	<input type="checkbox"/> Water Disposal	

13. Describe Proposed or Completed Operation: Clearly state all pertinent details, including estimated starting date of any proposed work and approximate duration thereof. If the proposal is to deepen directionally or recompleat horizontally, give subsurface locations and measured and true vertical depths of all pertinent markers and zones. Attach the Bond under which the work will be performed or provide the Bond No. on file with BLM/BIA. Required subsequent reports must be filed within 30 days following completion of the involved operations. If the operation results in a multiple completion or recompleat in a new interval, a Form 3160-4 must be filed once testing has been completed. Final Abandonment Notices must be filed only after all requirements, including reclamation, have been completed and the operator has determined that the site is ready for final inspection.)

Encana Oil & Gas (USA) Inc. (Encana) recently finalized the formation of a 13,128.47 acre Federal exploratory unit named the Blanco Wash Unit. The Blanco Wash Unit hearing occurred on June 25, 2015 at the New Mexico Oil Conservation Division in Santa Fe, in which, Encana requested an undivided unit be formed that would also encompass its own unique oil pool designation. The unit was approved by the BLM on May 31, 2017 with an effective date of August 20, 2012.

The Escrito L17-2409 03H well, which was approved by the BLM on May 14, 2014, will now be a part of the Blanco Wash Unit. Encana is submitting this sundry to change the well name from the Escrito L17-2409 03H to the Blanco Wash Unit 329H.

OIL CONS. DIV DIST. 3
AUG 10 2017

RECEIVED

JUL 21 2017


Farmington Field Office
Bureau of Land Management

14. I hereby certify that the foregoing is true and correct. Name (Printed/Typed)

Katie Wegner

Title Senior Regulatory Analyst

Signature



Date

07/20/2017

THE SPACE FOR FEDERAL OR STATE OFFICE USE

Approved by

Title

AFM-Min

Date

07/31/17

Conditions of approval, if any, are attached. Approval of this notice does not warrant or certify that the applicant holds legal or equitable title to those rights in the subject lease which would entitle the applicant to conduct operations thereon.

Office

BLM-FFO

Title 18 U.S.C Section 1001 and Title 43 U.S.C Section 1212, make it a crime for any person knowingly and willfully to make to any department or agency of the United States any false, fictitious or fraudulent statements or representations as to any matter within its jurisdiction.

(Instructions on page 2)

ANMOCOD

DISTRICT I
1625 N. French Dr., Hobbs, N.M. 88240
Phone: (575) 393-6161 Fax: (575) 393-0720

DISTRICT II
811 S. First St., Artesia, N.M. 88210
Phone: (575) 746-1263 Fax: (575) 746-9720

DISTRICT III
1000 Rio Brazos Rd., Artec, N.M. 87410
Phone: (505) 334-6178 Fax: (505) 334-6170

DISTRICT IV
1220 S. St. Francis Dr., Santa Fe, NM 87505
Phone: (505) 476-3460 Fax: (505) 476-3462

State of New Mexico
Energy, Minerals & Natural Resources Department

Form C-102
Revised August 1, 2011

Submit one copy to appropriate
District Office

OIL CONSERVATION DIVISION
1220 South St. Francis Dr.
Santa Fe, NM 87505

☐ AMENDED REPORT
☒ AS-DRILLED

WELL LOCATION AND ACREAGE DEDICATION PLAT

¹ API Number 30-045-35545	² Pool Code 98173	³ Pool Name Blanco Wash Mancos (Oil)
⁴ Property Code 319413	⁵ Property Name BLANCO WASH UNIT	⁶ Well Number 329H
⁷ GRID No. 282327	⁸ Operator Name ENCANA OIL & GAS (USA) INC.	⁹ Elevation 6791.8'

¹⁰ Surface Location

UL or lot no.	Section	Township	Range	Lot Idn	Feet from the	North/South line	Feet from the	East/West line	County
L	17	24N	9W		1755'	SOUTH	327'	WEST	SAN JUAN

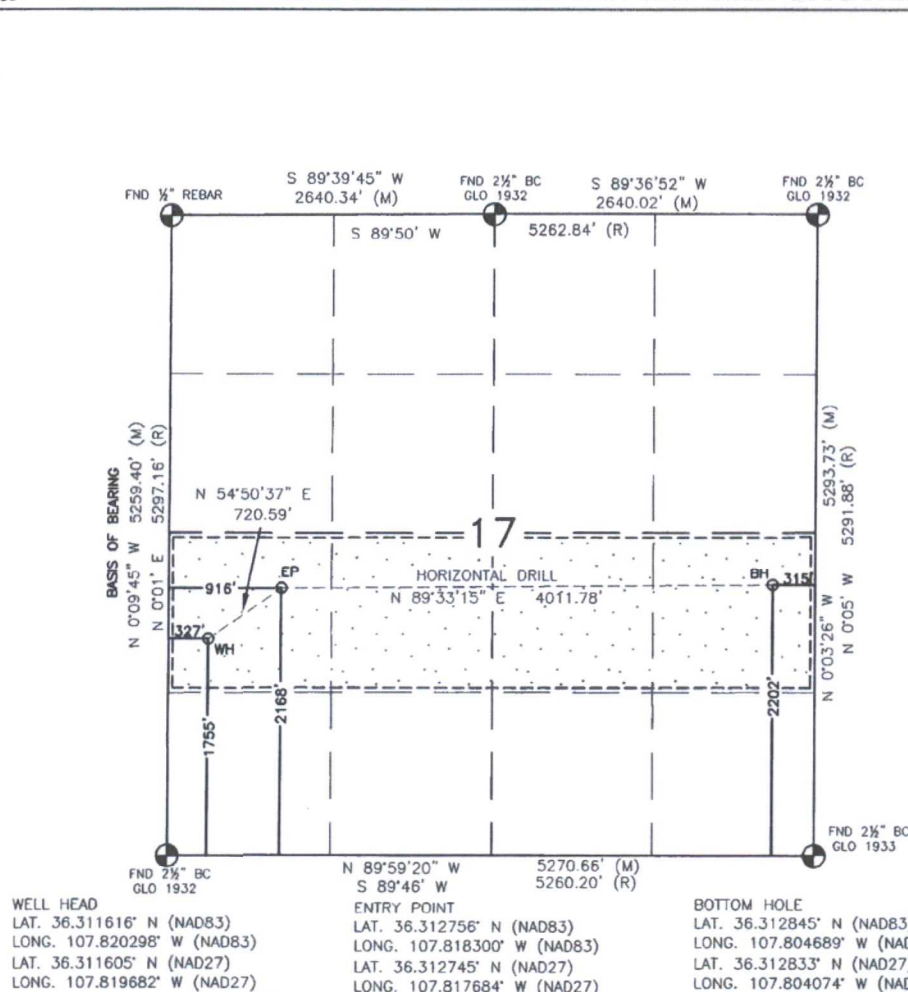
¹¹ Bottom Hole Location If Different From Surface

UL or lot no.	Section	Township	Range	Lot Idn	Feet from the	North/South line	Feet from the	East/West line	County
I	17	24N	9W	3	2202'	SOUTH	315'	EAST	SAN JUAN

¹² Dedicated Acres 160.00 ACRES N/2S/2 SEC. 17	¹³ Joint or Infill	¹⁴ Consolidation Code	¹⁵ Order No. R-13931-A (13,128.47 acres)
--	-------------------------------	----------------------------------	--

NO ALLOWABLE WILL BE ASSIGNED TO THIS COMPLETION UNTIL ALL INTERESTS HAVE BEEN CONSOLIDATED
OR A NON-STANDARD UNIT HAS BEEN APPROVED BY THE DIVISION

16



17 OPERATOR CERTIFICATION

I hereby certify that the information contained herein is true and complete to the best of my knowledge and belief, and that this organization either owns a working interest or unleased mineral interest in the land including the proposed bottom hole location or has a right to drill this well at this location pursuant to a contract with an owner of such a mineral or working interest, or to a voluntary pooling agreement or a compulsory pooling order heretofore entered by the division.

Katie Wegner 7/20/11
Signature Date

Katie Wegner

Printed Name

katie.wegner@encana.com

E-mail Address

SURVEYOR CERTIFICATION

I hereby certify that the well location shown on this plat was plotted from field notes of actual surveys made by me or under my supervision, and that the same is true and correct to the best of my belief.

AS-BUILT - AUGUST 14, 2014
SURVEYED - MARCH 17, 2013

Date of Survey

Signature and Seal of Professional Surveyor:

David R. Russell
DAVID R. RUSSELL
NEW MEXICO
REGISTERED PROFESSIONAL LAND SURVEYOR
10201
DAVID RUSSELL
Certificate Number 10201

DISTRICT I

1625 W. French Dr., Hobbs, N.M. 88240
Phone: (575) 393-6161 Fax: (575) 393-0720

DISTRICT II

811 S. First St., Artesia, N.M. 88210
Phone: (575) 746-1263 Fax: (575) 746-9720

DISTRICT III

1000 Rio Brazos Rd., Aztec, N.M. 87410
Phone: (505) 334-6178 Fax: (505) 334-6170

DISTRICT IV

1220 S. St. Francis Dr., Santa Fe, NM 87505
Phone: (505) 476-3460 Fax: (505) 476-3462

State of New Mexico
Energy, Minerals & Natural Resources Department

OIL CONSERVATION DIVISION

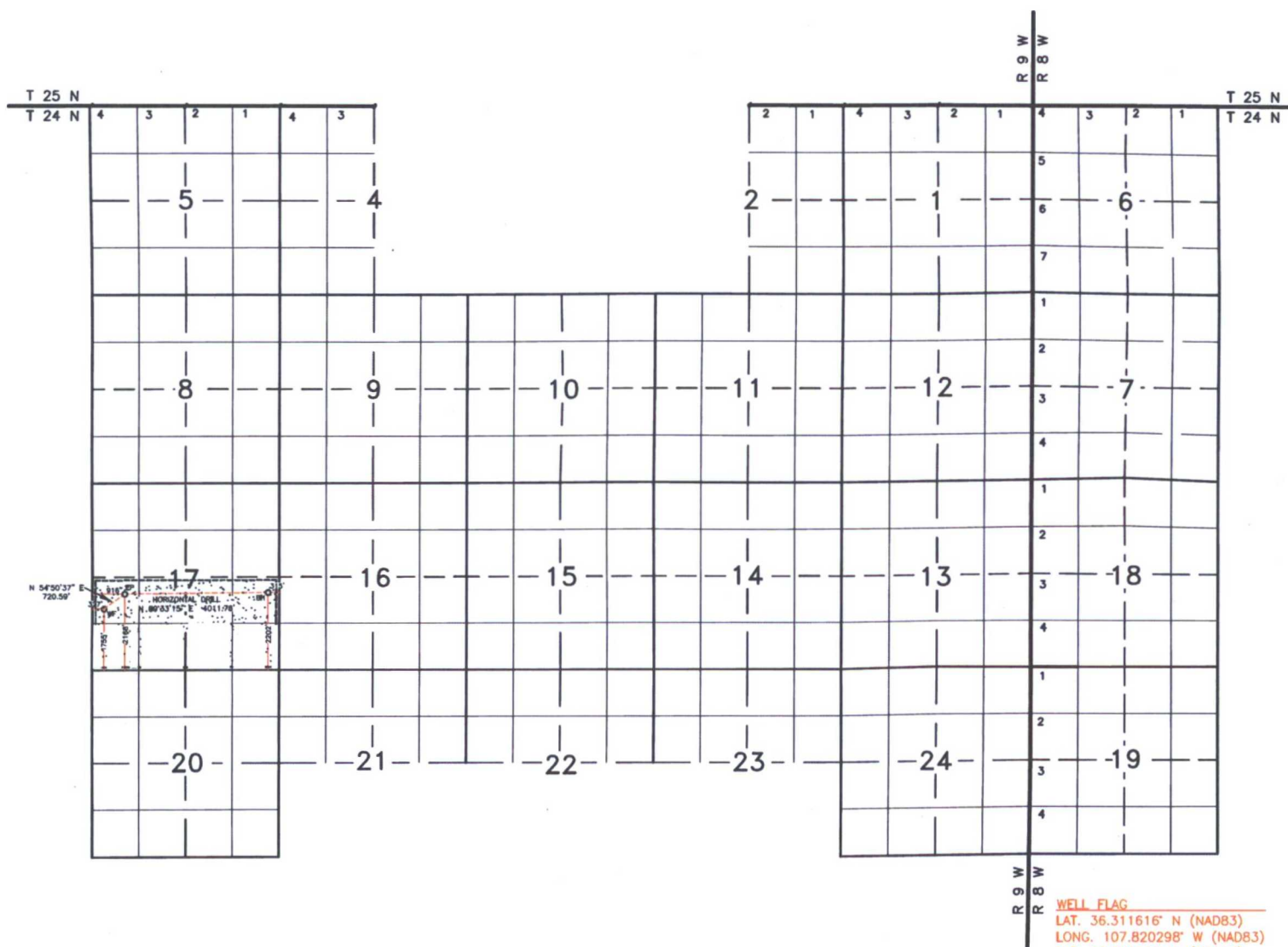
1220 South St. Francis Dr.
Santa Fe, NM 87505

ENCANA OIL & GAS (USA) INC.
BLANCO WASH UNIT #329H

Form C-102
Revised August 1, 2011

Submit one copy to appropriate
District Office

☐ AMENDED REPORT
☒ AS DRILLED



Penetrated Spacing Unit: N/2S/2 Sec. 17 (160 acres)

TOTAL 13128.47 ACRES: ALL OF SEC. 6, 7, 18, & 19, IN
T24N R8W. ALL OF SECTIONS 1, 5, 8 - 17, 20, & 21,
E/2 SECTION 2, W/2 SECTION 4, N/2 SECTIONS 21 - 23,
IN T24N R9W, - UNDIVIDED UNIT

WELL FLAG

LAT. 36.311616° N (NAD83)
LONG. 107.820298° W (NAD83)
LAT. 36.311605° N (NAD27)
LONG. 107.819682° W (NAD27)

ENTRY POINT

LAT. 36.312756° N (NAD83)
LONG. 107.818300° W (NAD83)
LAT. 36.312745° N (NAD27)
LONG. 107.817684° W (NAD27)

BOTTOM HOLE

LAT. 36.312845° N (NAD83)
LONG. 107.804689° W (NAD83)
LAT. 36.312833° N (NAD27)
LONG. 107.804074° W (NAD27)