

UNITED STATES
DEPARTMENT OF THE INTERIOR
BUREAU OF LAND MANAGEMENT
SUNDRY NOTICES AND REPORTS ON WELLS
*Do not use this form for proposals to drill or reenter an
abandoned well. Use Form 3160-3 (APD) for such proposals.*

FORM APPROVED
OMB No. 1004-0135
Expires July 31, 1996

5. Lease Serial No.
NMSF 078359

6. If Indian, Allottee or Tribe Name

7. If Unit or CA/Agreement, Name and/or No.

8. Well Name and No.
Marcus 21

9. API Well No.
30-039-24636

10. Field and Pool, or Exploratory Area
Counselors Gallup Dakota

11. County or Parish, State
Rio Arriba County, NM

SUBMIT IN TRIPLICATE – Other instructions on reverse side

1. Type of Well
☒ Oil Well ☒ Gas Well ☐ Other

2. Name of Operator
DJR Operating, LLC

3a. Address
PO BOX 156 Bloomfield, NM 87413

3b. Phone No. (include area code)
(505) 632-3476 x201

4. Location of Well (Footage, Sec., T., R., M., or Survey Description)
**660' FSL x 1810' FEL
O Sec. 7-T23N-R6W**

12. CHECK APPROPRIATE BOX(ES) TO INDICATE NATURE OF NOTICE, REPORT, OR OTHER DATA


TYPE OF SUBMISSION	TYPE OF ACTION
<input type="checkbox"/> Notice of Intent	<input type="checkbox"/> Acidize
<input checked="" type="checkbox"/> Subsequent Report	<input type="checkbox"/> Deepen
<input type="checkbox"/> Final Abandonment Notice	<input type="checkbox"/> Alter Casing
	<input type="checkbox"/> Fracture Treat
	<input type="checkbox"/> Casing Repair
	<input type="checkbox"/> New Construction
	<input type="checkbox"/> Change Plans
	<input type="checkbox"/> Plug and Abandon
	<input type="checkbox"/> Convert to Injection
	<input type="checkbox"/> Plug Back
	<input checked="" type="checkbox"/> Production (Start/Resume)
	<input type="checkbox"/> Reclamation
	<input type="checkbox"/> Recombine
	<input type="checkbox"/> Temporarily Abandon
	<input type="checkbox"/> Water Disposal
	<input type="checkbox"/> Water Shut-Off
	<input type="checkbox"/> Well Integrity
	<input type="checkbox"/> Other

13. Describe Proposed or Completed Operations (clearly state all pertinent details, including estimated starting date of any proposed work and approximate duration thereof. If the proposal is to deepen directionally or recomple horizontally, give subsurface locations and measured and true vertical depths of all pertinent markers and zones. Attach the Bond under which the work will be performed or provide the Bond No. on file with BLM/BIA. Required subsequent reports shall be filed within 30 days following completion of the involved operations. If the operation results in a multiple completion or recompletion in a new interval, a Form 3160-4 shall be filed once Testing has been completed. Final Abandonment Notices shall be filed only after all requirements, including reclamation, have been completed, and the operator has determined that the site is ready for final inspection.)


DJR Operating, LLC has returned this well to production as of 7-4-17.

ACCEPTED FOR RECORD


OIL CONS. DIV DIST. 3
JUL 25 2017

JUL 21 2017
FARMINGTON FIELD OFFICE
BY: 

14. I hereby certify that the foregoing is true and correct

Name (Printed/Typed) Amy Archuleta	Title Regulatory Supervisor
Signature 	Date July 4, 2017

THIS SPACE FOR FEDERAL OR STATE USE

Approved by 	Title	Date
Conditions of approval, if any, are attached. Approval of this notice does not warrant or certify that the applicant holds legal or equitable title to those rights in the subject lease which would entitle the applicant to conduct operations thereon.	Office	

Title 18 U.S.C. Section 1001, makes it a crime for any person knowingly and willfully to make to any department or agency of the United States any false, fictitious or fraudulent statements or representations as to any matter within its jurisdiction.

(Instructions on reverse)

NMOCD

RECEIVED

JUL 21 2017

Farmington Field Office
Bureau of Land Management