

District I
1625 N. French Dr., Hobbs, NM 88240
District II
811 S. First St., Artesia, NM 88210
District III
1000 Rio Brazos Road, Aztec, NM 87410
District IV
1220 S. St. Francis Dr., Santa Fe, NM 87505

State of New Mexico
Energy Minerals and Natural Resources

Oil Conservation Division
1220 South St. Francis Dr.
Santa Fe, NM 87505

OIL CONS. DIV DIST. 3

JAN 29 2018

Form C-141
Revised April 3, 2017

Submit 1 Copy to appropriate District Office in
accordance with 19.15.29 NMAC.

Release Notification and Corrective Action

OPERATOR

☒ Initial Report ☐ Final Report

Name of Company	Robert L. Bayless, Producer LLC	Contact	Helen Trujillo, Office Manager
Address	PO Box 168	Telephone No.	(505) 326-2659
Facility Name	Oxnard 11	Facility Type	Gas well
Surface Owner	Federal	Mineral Owner	Federal
		API No. 30-045-28293	

LOCATION OF RELEASE

Unit Letter	Section	Township	Range	Feet from the	North/South Line	Feet from the	East/West Line	County
K	15	27N	8W	1,500	FSL	1395	FWL	San Juan

Latitude 36.5706062 Longitude -107.6735992 NAD83

NATURE OF RELEASE

Type of Release	Compressor Lubrication Oil Spray	Volume of Release <2 gal	Volume Recovered
Source of Release	Compressor pop-off valve	Date and Hour of Occurrence	Date and Hour of Discovery
		01/23/2018 @ 10:00 AM	01/23/2018 @ 10:00 AM
Was Immediate Notice Given?	<input type="checkbox"/> Yes <input checked="" type="checkbox"/> No <input type="checkbox"/> Not Required	If YES, To Whom?	
By Whom?		Date and Hour	
Was a Watercourse Reached?	<input type="checkbox"/> Yes <input checked="" type="checkbox"/> No	If YES, Volume Impacting the Watercourse.	



If a Watercourse was Impacted, Describe Fully.*

Describe Cause of Problem and Remedial Action Taken.: Lease Operator was restarting compressor and pressure built up enough to engage pop-off valve. Assuming had blocked frozen line causing the pressure build up. Lease Op immediately shut down.

Describe Area Affected and Cleanup Action Taken.*: Compressor mechanic fixed the compressor and started cleanup of oil spray on the ground. Vanessa Fields/NMOCD spoke with mechanic on site and took photos. She then contacted Bayless and spoke with Helen Trujillo and advised this needed to be reported since it sprayed off wellsite.

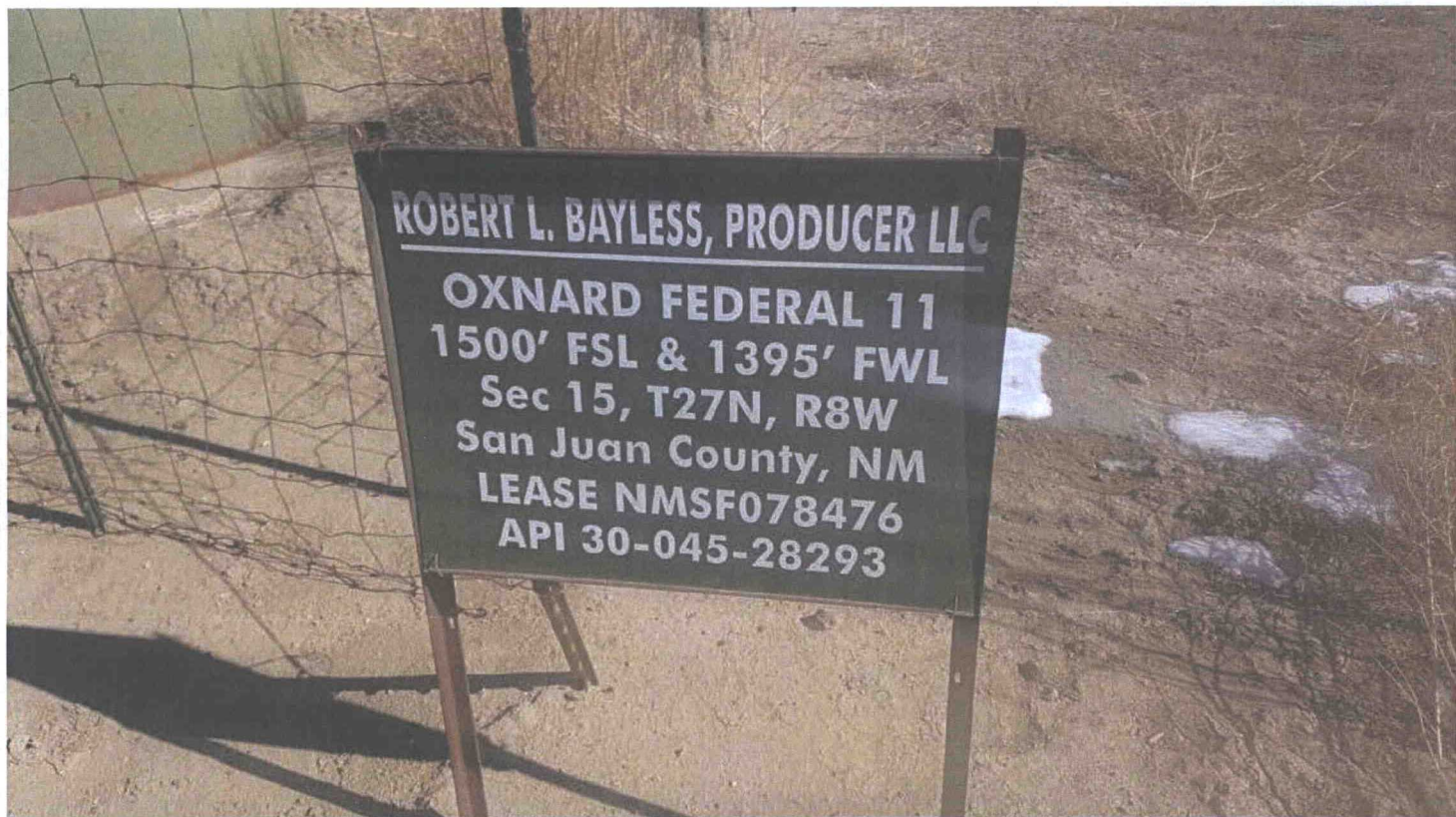
Bayless intends to remove the sprayed soil, then take a 5-point composite soil sample of the area and submit to NMOCD and BLM.

I hereby certify that the information given above is true and complete to the best of my knowledge and understand that pursuant to NMOCD rules and regulations all operators are required to report and/or file certain release notifications and perform corrective actions for releases which may endanger public health or the environment. The acceptance of a C-141 report by the NMOCD marked as "Final Report" does not relieve the operator of liability should their operations have failed to adequately investigate and remediate contamination that pose a threat to ground water, surface water, human health or the environment. In addition, NMOCD acceptance of a C-141 report does not relieve the operator of responsibility for compliance with any other federal, state, or local laws and/or regulations.

Signature: 	OIL CONSERVATION DIVISION		
Printed Name: Helen Trujillo	Approved by Environmental Specialist: 		
Title: Office Manager	Approval Date: 2/12/18	Expiration Date:	
E-mail Address: htrujillo@rlbayless.com	Conditions of Approval:	Attached <input type="checkbox"/>	
Date: 01/24/2018	Phone: (505) 326-2659		

* Attach Additional Sheets If Necessary

Sample Area For
2015/18021
TELP
NVF1802526589





Photos provided by Vanessa
Fields, NMOCD: