

UNITED STATES
DEPARTMENT OF THE INTERIOR
BUREAU OF LAND MANAGEMENT

RECEIVED

MAR 29 2013

FORM APPROVED
OMB No. 1004-0137
Expires: January 31, 2018

SUNDRY NOTICES AND REPORTS ON WELLS
Do not use this form for proposals to drill on to re-enter an abandoned well. Use Form 3160-3 (APD) for such proposals.

SUBMIT IN TRIPLICATE - Other instructions on page 2		5. Lease Serial No. NMSF078370
1. Type of Well <input type="checkbox"/> Oil Well <input checked="" type="checkbox"/> Gas Well <input type="checkbox"/> Other		6. If Indian, Allottee or Tribe Name Eastern Navajo
2. Name of Operator BP America Production Company		7. If Unit of CA/Agreement, Name and/or No. NMNM78391C
3a. Address 1515 Arapahoe St, Tower 1, Suite 700 Denver, CO 80202	3b. Phone No. (include area code) (281) 892-5369	8. Well Name and No. GCU #133
4. Location of Well (Footage, Sec., T., R., M., or Survey Description) G-17-29N-12W Lot: 7 1535 FNL 1830 FEL		9. API Well No. 30-045-08365
		10. Field and Pool or Exploratory Area BASIN DAKOTA
		11. Country or Parish, State San Juan, NM

12. CHECK THE APPROPRIATE BOX(ES) TO INDICATE NATURE OF NOTICE, REPORT OR OTHER DATA

TYPE OF SUBMISSION	TYPE OF ACTION			
<input type="checkbox"/> Notice of Intent	<input type="checkbox"/> Acidize	<input type="checkbox"/> Deepen	<input type="checkbox"/> Production (Start/Resume)	<input type="checkbox"/> Water Shut-Off
<input checked="" type="checkbox"/> Subsequent Report	<input type="checkbox"/> Alter Casing	<input type="checkbox"/> Hydraulic Fracturing	<input type="checkbox"/> Reclamation	<input type="checkbox"/> Well Integrity
<input type="checkbox"/> Final Abandonment Notice	<input type="checkbox"/> Casing Repair	<input type="checkbox"/> New Construction	<input type="checkbox"/> Recomplete	<input checked="" type="checkbox"/> Other
	<input type="checkbox"/> Change Plans	<input type="checkbox"/> Plug and Abandon	<input type="checkbox"/> Temporarily Abandon	
	<input type="checkbox"/> Convert to Injection	<input type="checkbox"/> Plug Back	<input type="checkbox"/> Water Disposal	

13. Describe Proposed or Completed Operation: Clearly state all pertinent details, including estimated starting date of any proposed work and approximate duration thereof. If the proposal is to deepen directionally or recompleat horizontally, give subsurface locations and measured and true vertical depths of all pertinent markers and zones. Attach the Bond under which the work will be perfonned or provide the Bond No. on file with BLM/BIA. Required subsequent reports must be filed within 30 days following completion of the involved operations. If the operation results in a multiple completion or recompleat in a new interval, a Form 3160-4 must be filed once testing has been completed. Final Abandonment Notices must be filed only after all requirements, including reclamatiom, have been completed and the operator has detennined that the site is ready for final inspection.)


Please see the updated site diagram

For all questions/concerns regarding this matter, please contact Erin Garifalos at Erin.Garifalos@bp.com or (832) 787-3922.


NMOC

APR 06 2018

DISTRICT III

14. I hereby certify that the foregoing is true and correct. Name (Printed/Typed) Toya Colvin	Title Regulatory Analyst
Signature 	Date 03/07/2018

THE SPACE FOR FEDERAL OR STATE OFFICE USE

Approved by 	Title	Date APR 02 2018
Conditions of approval, if any, are attached. Approval of this notice does not warrant or certify that the applicant holds legal or equitable title to those rights in the subject lease which would entitle the applicant to conduct operations thereon.	Office	

Title 18 U.S.C Section 1001 and Title 43 U.S.C Section 1212, make it a crime for any person knowingly and willfully to make to any department or agency of the United States any false, fictitious or fraudulent statements or representations as to any matter within its jurisdiction.

NMOC

ACCEPTED FOR RECORD



Entrance



LOCATION ALSO
INCLUDES GCU 388
EQUIPMENT

VALVE LEGEND

SEALED VALVE
D1 = DRAIN VALVE
S1 = SALES VALVE

F1 = FILL VALVE

**VALVES DURING
PRODUCTION**

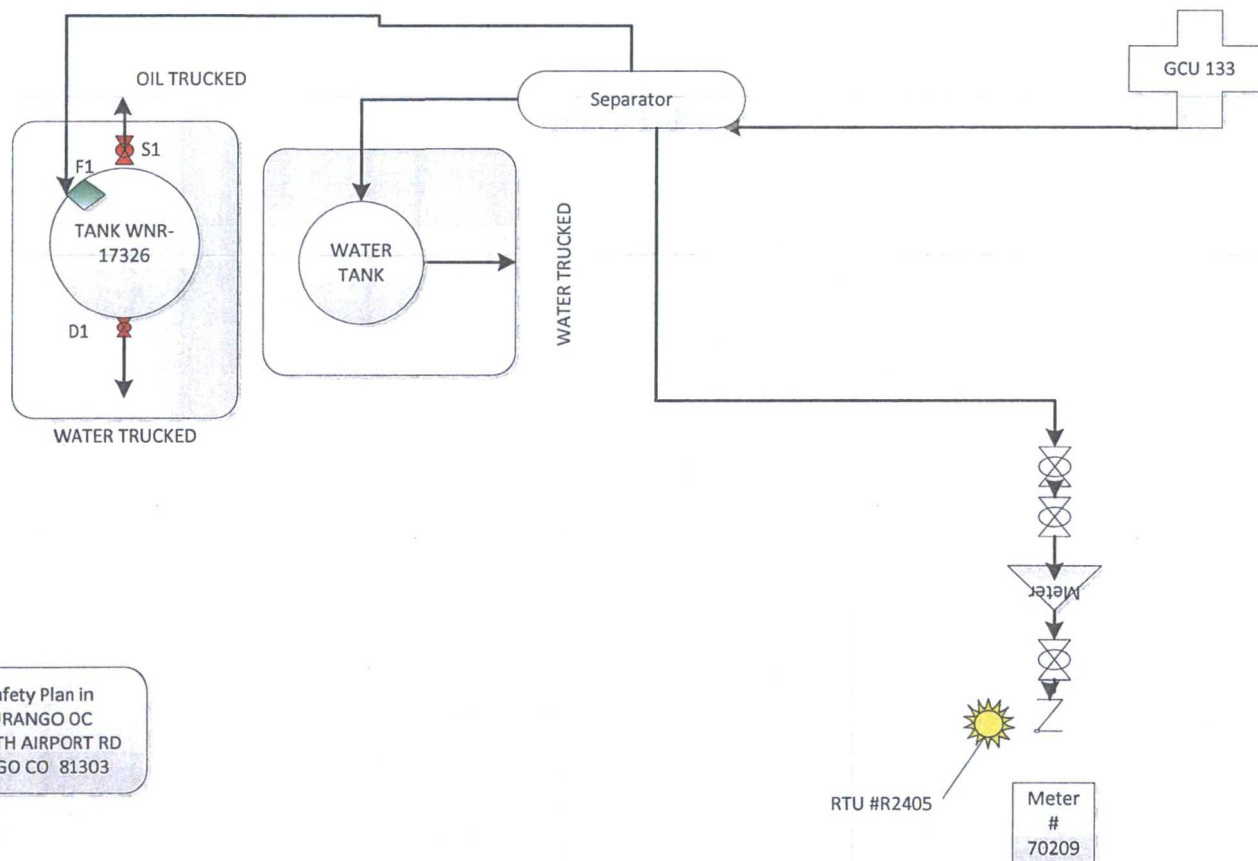
D1 IS SEALED CLOSED
S1 IS SEALED CLOSED
F1 IS OPEN

**VALVES DURING OIL
SALES**

D1 IS SEALED CLOSED
S1 IS OPEN
F1 IS OPEN

**VALVES DURING
WATER REMOVAL**

D1 IS OPEN
S1 IS SEALED CLOSED
F1 IS OPEN



GALLEGOS CANYON UNIT 133
Lease: NMSF078370
API: 3004508365
Loc. G Sec. 17 T29N R12W

Site Safety Plan in
BP DURANGO OC
380 NORTH AIRPORT RD
DURANGO CO 81303