

UNITED STATES  
DEPARTMENT OF THE INTERIOR  
BUREAU OF LAND MANAGEMENT

RECEIVED

MAR 29 2018

FORM APPROVED  
OMB No. 1004-0137  
Expires: January 31, 2018

**SUNDRY NOTICES AND REPORTS ON WELLS**  
**Do not use this form for proposals to drill or to re-enter an abandoned well. Use Form 3160-3 (APD) for such proposals.**

<b>SUBMIT IN TRIPLICATE - Other instructions on page 2</b>		5. Lease Serial No. NMSF078139
1. Type of Well <input type="checkbox"/> Oil Well <input checked="" type="checkbox"/> Gas Well <input type="checkbox"/> Other		6. If Indian, Allottee or Tribe Name
2. Name of Operator BP America Production Company		7. If Unit of CA/Agreement, Name and/or No.
3a. Address 1515 Arapahoe St, Tower 1, Suite 700 Denver, CO 80202	3b. Phone No. (include area code) (281) 892-5369	8. Well Name and No. E E ELLIOTT A #001A
4. Location of Well (Footage, Sec., T., R., M., or Survey Description) O-15-30N-09W 1180 FSL 1480 FEL		9. API Well No. 30-045-22058
		10. Field and Pool or Exploratory Area BLANCO-MESAVERDE
		11. Country or Parish, State San Juan, NM

12. CHECK THE APPROPRIATE BOX(ES) TO INDICATE NATURE OF NOTICE, REPORT OR OTHER DATA

TYPE OF SUBMISSION	TYPE OF ACTION			
<input type="checkbox"/> Notice of Intent	<input type="checkbox"/> Acidize	<input type="checkbox"/> Deepen	<input type="checkbox"/> Production (Start/Resume)	<input type="checkbox"/> Water Shut-Off
<input checked="" type="checkbox"/> Subsequent Report	<input type="checkbox"/> Alter Casing	<input type="checkbox"/> Hydraulic Fracturing	<input type="checkbox"/> Reclamation	<input type="checkbox"/> Well Integrity
<input type="checkbox"/> Final Abandonment Notice	<input type="checkbox"/> Casing Repair	<input type="checkbox"/> New Construction	<input type="checkbox"/> Recomplete	<input checked="" type="checkbox"/> Other
	<input type="checkbox"/> Change Plans	<input type="checkbox"/> Plug and Abandon	<input type="checkbox"/> Temporarily Abandon	
	<input type="checkbox"/> Convert to Injection	<input type="checkbox"/> Plug Back	<input type="checkbox"/> Water Disposal	

13. Describe Proposed or Completed Operation: Clearly state all pertinent details, including estimated starting date of any proposed work and approximate duration thereof. If the proposal is to deepen directionally or recompleat horizontally, give subsurface locations and measured and true vertical depths of all pertinent markers and zones. Attach the Bond under which the work will be performed or provide the Bond No. on file with BLM/BIA. Required subsequent reports must be filed within 30 days following completion of the involved operations. If the operation results in a multiple completion or recompleat in a new interval, a Form 3160-4 must be filed once testing has been completed. Final Abandonment Notices must be filed only after all requirements, including reclamation, have been completed and the operator has detennined that the site is ready for final inspection.)

Please see the updated site diagram

For all questions/concerns regarding this matter, please contact Erin Garifalos at Erin.Garifalos@bp.com or (832) 787-3922.

NMOC

APR 06 2018

DISTRICT III

14. I hereby certify that the foregoing is true and correct. Name (Printed/Typed) Toya Colvin	Title Regulatory Analyst
Signature <i>Toya Colvin</i>	Date 03/06/2018

THE SPACE FOR FEDERAL OR STATE OFFICE USE

Approved by <b>Accepted for Record</b>	Title	Date APR 02 2018
Conditions of approval, if any, are attached. Approval of this notice does not warrant or certify that the applicant holds legal or equitable title to those rights in the subject lease which would entitle the applicant to conduct operations thereon.	Office	

Title 18 U.S.C Section 1001 and Title 43 U.S.C Section 1212, make it a crime for any person knowingly and willfully to make to any department or agency of the United States any false, fictitious or fraudulent statements or representations as to any matter within its jurisdiction.

(Instructions on page 2)


NMOC

ACCEPTED FOR RECORD



**VALVE LEGEND**

 SEALED VALVE  
D1 = DRAIN VALVE  
S1 = SALES VALVE

 F1 = FILL VALVE

**VALVES DURING PRODUCTION**

D1 IS SEALED CLOSED  
S1 IS SEALED CLOSED  
F1 IS OPEN

**VALVES DURING OIL SALES**

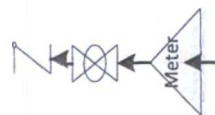
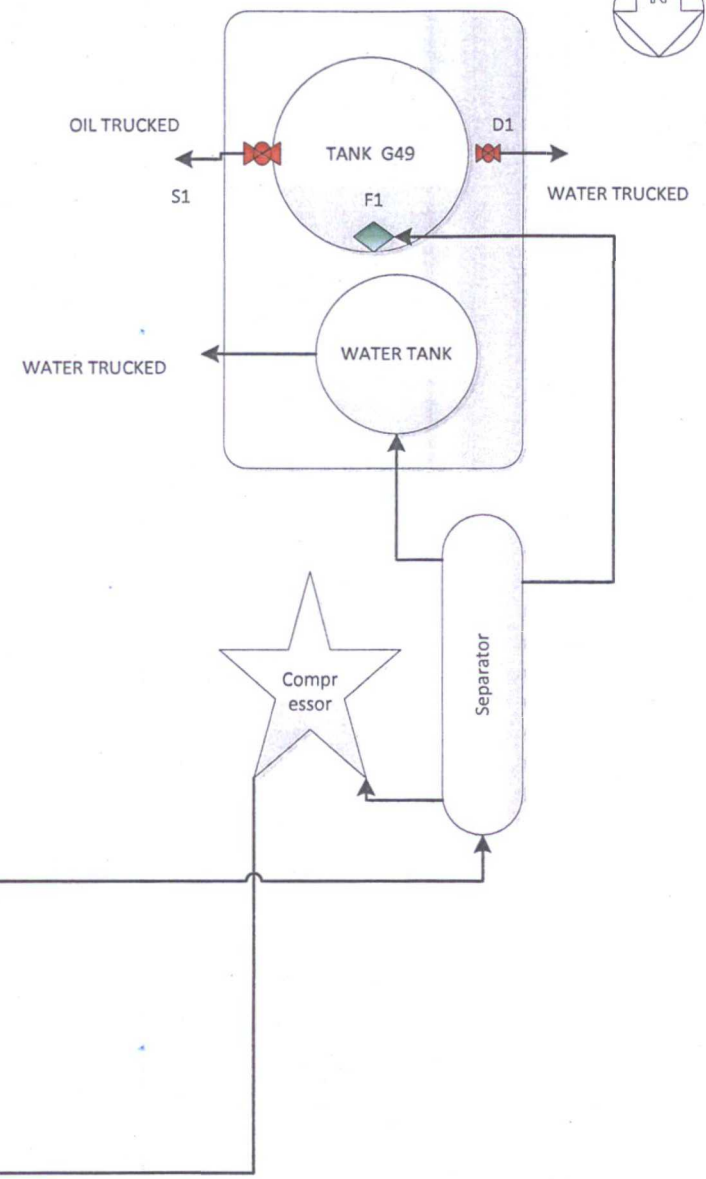
D1 IS SEALED CLOSED  
S1 IS OPEN  
F1 IS OPEN

**VALVES DURING WATER REMOVAL**

D1 IS OPEN  
S1 IS SEALED CLOSED  
F1 IS OPEN

Entrance

E E ELLIOTT A  
001A



RTU # R1647

Meter #  
89484

Site Safety Plan in  
BP DURANGO OC  
380 NORTH AIRPORT RD  
DURANGO CO 81303

E E ELLIOTT A 001A  
Lease: NMSF078139  
API: 3004522058  
Loc. 0 Sec. 15 T30N R9W