

UNITED STATES
DEPARTMENT OF THE INTERIOR
BUREAU OF LAND MANAGEMENTFORM APPROVED
OMB NO. 1004-0137
Expires: January 31, 2018**SUNDRY NOTICES AND REPORTS ON WELLS**
*Do not use this form for proposals to drill or to re-enter an abandoned well. Use form 3160-3 (APD) for such proposals.*5. Lease Serial No.
NMNM012641

6. If Indian, Allottee or Tribe Name

7. If Unit or CA/Agreement, Name and/or No.

SUBMIT IN TRIPLICATE - Other instructions on page 21. Type of Well
☐ Oil Well ☐ Gas Well ☒ Other: COAL BED METHANE8. Well Name and No.
BLANCO 204A2. Name of Operator
HILCORP ENERGY COMPANY Contact: AMANDA WALKER
E-Mail: mwalker@hilcorp.com9. API Well No.
30-045-324083a. Address
1111 TRAVIS ST.
HOUSTON, TX 770023b. Phone No. (include area code)
Ph: 505-324-512210. Field and Pool or Exploratory Area
BASIN FRUITLAND COAL4. Location of Well (Footage, Sec., T., R., M., or Survey Description)
Sec 26 T31N R08W Mer NMP NWNW 775FNL 1000FWL11. County or Parish, State
SAN JUAN COUNTY, NM

12. CHECK THE APPROPRIATE BOX(ES) TO INDICATE NATURE OF NOTICE, REPORT, OR OTHER DATA

| TYPE OF SUBMISSION | TYPE OF ACTION | | | |
|---|---|---|--|---|
| <input type="checkbox"/> Notice of Intent | <input type="checkbox"/> Acidize | <input type="checkbox"/> Deepen | <input type="checkbox"/> Production (Start/Resume) | <input type="checkbox"/> Water Shut-Off |
| <input checked="" type="checkbox"/> Subsequent Report | <input type="checkbox"/> Alter Casing | <input type="checkbox"/> Hydraulic Fracturing | <input type="checkbox"/> Reclamation | <input type="checkbox"/> Well Integrity |
| <input type="checkbox"/> Final Abandonment Notice | <input type="checkbox"/> Casing Repair | <input type="checkbox"/> New Construction | <input type="checkbox"/> Recomplete | <input checked="" type="checkbox"/> Other |
| | <input type="checkbox"/> Change Plans | <input type="checkbox"/> Plug and Abandon | <input type="checkbox"/> Temporarily Abandon | |
| | <input type="checkbox"/> Convert to Injection | <input type="checkbox"/> Plug Back | <input type="checkbox"/> Water Disposal | |

13. Describe Proposed or Completed Operation: Clearly state all pertinent details, including estimated starting date of any proposed work and approximate duration thereof. If the proposal is to deepen directionally or recompleat horizontally, give subsurface locations and measured and true vertical depths of all pertinent markers and zones. Attach the Bond under which the work will be performed or provide the Bond No. on file with BLM/BIA. Required subsequent reports must be filed within 30 days following completion of the involved operations. If the operation results in a multiple completion or recompletion in a new interval, a Form 3160-4 must be filed once testing has been completed. Final Abandonment Notices must be filed only after all requirements, including reclamation, have been completed and the operator has determined that the site is ready for final inspection.

Hilcorp Energy Company conducted a legacy interim reclamation inspection on 5/29/2018 with BLM Inspector Randy McKee and received approval for the BMP's on the subject well.

NMOC

JUN 19 2018

DISTRICT III

14. I hereby certify that the foregoing is true and correct.

Electronic Submission #423128 verified by the BLM Well Information System
For HILCORP ENERGY COMPANY, sent to the Farmington

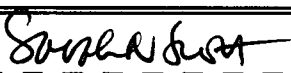
Name (Printed/Typed) AMANDA WALKER



Title OPERATIONS REGULATORY TECH

Signature (Electronic Submission)

Date 06/07/2018

THIS SPACE FOR FEDERAL OR STATE OFFICE USE

Approved By 
Conditions of approval, if any, are attached. Approval of this notice does not warrant or certify that the applicant holds legal or equitable title to those rights in the subject lease which would entitle the applicant to conduct operations thereon.

Title 
Office 

Date 6/12/18

Title 18 U.S.C. Section 1001 and Title 43 U.S.C. Section 1212, make it a crime for any person knowingly and willfully to make to any department or agency of the United States any false, fictitious or fraudulent statements or representations as to any matter within its jurisdiction.

(Instructions on page 2)

**** OPERATOR-SUBMITTED ** OPERATOR-SUBMITTED ** OPERATOR-SUBMITTED ****

NMOC

| RCC Reclamation Completion | | | | Location Name: <u>Blanco 204A</u> | | | | Date: <u>05/29/18</u> Revision 3 (3/21/17) | | | |
|-------------------------------------|-------------------------------------|-----|--|--|-------------------------------------|-----|--|--|-------------------------------------|-----|--|
| API#: <u>36-045-32408</u> | | | | UL-Sec-Twn-Rng: <u>D-26-03N - 008W</u> | | | | Lat/Long: <u>36.87375 - 107.64976</u> | | | |
| Surface Owner: | | | | Lease# <u>NM - 012641</u> | | | | County/State: <u>San Juan, NM</u> | | | |
| Pipeline Owner: <u>HEC</u> | | | | Twin/Co-Locate Well Name & Operator: | | | | | | | |
| Onsite: <u>Chad Perkins</u> | | | | Agency Inspector: <u>ETGM</u> | | | | Contractor: <u>NRE</u> | | | |
| Seed Mix: | | | | | | | | | | | |
| Interim Reclamation | | | | Final Reclamation | | | | Remediation | | | |
| Completed | Incomplete | N/A | | Completed | Incomplete | N/A | | Completed | Incomplete | N/A | |
| <input checked="" type="checkbox"/> | <input checked="" type="checkbox"/> | | Have pit sample results been approved | <input checked="" type="checkbox"/> | <input checked="" type="checkbox"/> | | 3rd party pipeline removed | <input checked="" type="checkbox"/> | <input checked="" type="checkbox"/> | | Facilities stripped |
| <input checked="" type="checkbox"/> | <input checked="" type="checkbox"/> | | Has water been removed from pit | <input checked="" type="checkbox"/> | <input checked="" type="checkbox"/> | | Anchors removed | <input checked="" type="checkbox"/> | <input checked="" type="checkbox"/> | | Certificate of waste issued & approved |
| <input checked="" type="checkbox"/> | <input checked="" type="checkbox"/> | | Have pit marker photos been taken | <input checked="" type="checkbox"/> | <input checked="" type="checkbox"/> | | Equipment and piping removed | <input checked="" type="checkbox"/> | <input checked="" type="checkbox"/> | | Depth: |
| <input checked="" type="checkbox"/> | <input checked="" type="checkbox"/> | | Has certificate of waste been issued & approved | <input checked="" type="checkbox"/> | <input checked="" type="checkbox"/> | | Power poles removed | <input checked="" type="checkbox"/> | <input checked="" type="checkbox"/> | | Width: |
| <input checked="" type="checkbox"/> | <input checked="" type="checkbox"/> | | Have all pit contents been removed | <input checked="" type="checkbox"/> | <input checked="" type="checkbox"/> | | Cathodic protection removed | <input checked="" type="checkbox"/> | <input checked="" type="checkbox"/> | | Length: |
| <input checked="" type="checkbox"/> | <input checked="" type="checkbox"/> | | Has sample after content removal been taken | <input checked="" type="checkbox"/> | <input checked="" type="checkbox"/> | | Vegetative cages removed | <input checked="" type="checkbox"/> | <input checked="" type="checkbox"/> | | Date of Excavation Start: |
| <input checked="" type="checkbox"/> | <input checked="" type="checkbox"/> | | Is location contoured | <input checked="" type="checkbox"/> | <input checked="" type="checkbox"/> | | CMP's removed | <input checked="" type="checkbox"/> | <input checked="" type="checkbox"/> | | Date of Excavation End: |
| <input checked="" type="checkbox"/> | <input checked="" type="checkbox"/> | | Is there 4' of cover over pit | <input checked="" type="checkbox"/> | <input checked="" type="checkbox"/> | | Non native gravel buried or removed | <input checked="" type="checkbox"/> | <input checked="" type="checkbox"/> | | Date of Backfill Start: |
| <input checked="" type="checkbox"/> | <input checked="" type="checkbox"/> | | Has top soil been spread evenly | <input checked="" type="checkbox"/> | <input checked="" type="checkbox"/> | | Noxious weeds removed or sprayed | <input checked="" type="checkbox"/> | <input checked="" type="checkbox"/> | | Date of Backfill End: |
| <input checked="" type="checkbox"/> | <input checked="" type="checkbox"/> | | Has all non-native gravel been buried or removed | <input checked="" type="checkbox"/> | <input checked="" type="checkbox"/> | | Invasive weeds removed or sprayed | <input checked="" type="checkbox"/> | <input checked="" type="checkbox"/> | | Yards Hauled Out: |
| <input checked="" type="checkbox"/> | <input checked="" type="checkbox"/> | | Has pit liner been removed | <input checked="" type="checkbox"/> | <input checked="" type="checkbox"/> | | Contouring complete | <input checked="" type="checkbox"/> | <input checked="" type="checkbox"/> | | Impacted Soil Hauled To: |
| <input checked="" type="checkbox"/> | <input checked="" type="checkbox"/> | | Has all trash been removed | <input checked="" type="checkbox"/> | <input checked="" type="checkbox"/> | | Top soil spread | <input checked="" type="checkbox"/> | <input checked="" type="checkbox"/> | | Yards Hauled In: |
| <input checked="" type="checkbox"/> | <input checked="" type="checkbox"/> | | Have all weeds been removed | <input checked="" type="checkbox"/> | <input checked="" type="checkbox"/> | | Diversions clean and functional | <input checked="" type="checkbox"/> | <input checked="" type="checkbox"/> | | Fresh Soil Hauled in From: |
| <input checked="" type="checkbox"/> | <input checked="" type="checkbox"/> | | Teardrop allows vehicle access to all facilities | <input checked="" type="checkbox"/> | <input checked="" type="checkbox"/> | | Silt trap clean and functional | <input checked="" type="checkbox"/> | <input checked="" type="checkbox"/> | | Approval to backfill |
| <input checked="" type="checkbox"/> | <input checked="" type="checkbox"/> | | Drainage ditches allow adequate run off | <input checked="" type="checkbox"/> | <input checked="" type="checkbox"/> | | Cattle guard / gates removed | <input checked="" type="checkbox"/> | <input checked="" type="checkbox"/> | | Back fill mechanically compacted |
| <input checked="" type="checkbox"/> | <input checked="" type="checkbox"/> | | All non-traffic areas disked properly | <input checked="" type="checkbox"/> | <input checked="" type="checkbox"/> | | Cellar / mouse hole covered | <input checked="" type="checkbox"/> | <input checked="" type="checkbox"/> | | Facilities reset |
| <input checked="" type="checkbox"/> | <input checked="" type="checkbox"/> | | All non-traffic areas seeded | <input checked="" type="checkbox"/> | <input checked="" type="checkbox"/> | | Erosion under control | <input checked="" type="checkbox"/> | <input checked="" type="checkbox"/> | | Trash and debris removed |
| <input checked="" type="checkbox"/> | <input checked="" type="checkbox"/> | | Seeded areas have been mulched | <input checked="" type="checkbox"/> | <input checked="" type="checkbox"/> | | Location properly ripped | <input checked="" type="checkbox"/> | <input checked="" type="checkbox"/> | | Close Out Completed |
| <input checked="" type="checkbox"/> | <input checked="" type="checkbox"/> | | Noxious weeds have been removed or sprayed | <input checked="" type="checkbox"/> | <input checked="" type="checkbox"/> | | Location properly disked | <input checked="" type="checkbox"/> | <input checked="" type="checkbox"/> | | Soil Removal Sundry Ready to be Filed |
| <input checked="" type="checkbox"/> | <input checked="" type="checkbox"/> | | Invasive weeds have been removed or sprayed | <input checked="" type="checkbox"/> | <input checked="" type="checkbox"/> | | Location seeded | <input checked="" type="checkbox"/> | <input checked="" type="checkbox"/> | | |
| <input checked="" type="checkbox"/> | <input checked="" type="checkbox"/> | | Barriers set to deter traffic | <input checked="" type="checkbox"/> | <input checked="" type="checkbox"/> | | Photo transect installed | <input checked="" type="checkbox"/> | <input checked="" type="checkbox"/> | | |
| <input checked="" type="checkbox"/> | <input checked="" type="checkbox"/> | | Silt traps are functional | <input checked="" type="checkbox"/> | <input checked="" type="checkbox"/> | | Access road properly closed | <input checked="" type="checkbox"/> | <input checked="" type="checkbox"/> | | |
| <input checked="" type="checkbox"/> | <input checked="" type="checkbox"/> | | Culverts are functional | <input checked="" type="checkbox"/> | <input checked="" type="checkbox"/> | | Public use controlled | <input checked="" type="checkbox"/> | <input checked="" type="checkbox"/> | | |
| <input checked="" type="checkbox"/> | <input checked="" type="checkbox"/> | | Upper diversion is functional | <input checked="" type="checkbox"/> | <input checked="" type="checkbox"/> | | Barriers in place | <input checked="" type="checkbox"/> | <input checked="" type="checkbox"/> | | |
| <input checked="" type="checkbox"/> | <input checked="" type="checkbox"/> | | Erosion under control | <input checked="" type="checkbox"/> | <input checked="" type="checkbox"/> | | Grazing controlled | <input checked="" type="checkbox"/> | <input checked="" type="checkbox"/> | | |
| <input checked="" type="checkbox"/> | <input checked="" type="checkbox"/> | | Photo transect installed | <input checked="" type="checkbox"/> | <input checked="" type="checkbox"/> | | P&A marker installed & legible | <input checked="" type="checkbox"/> | <input checked="" type="checkbox"/> | | |
| <input checked="" type="checkbox"/> | <input checked="" type="checkbox"/> | | Have wellhead cages and jersey barriers been removed | <input checked="" type="checkbox"/> | <input checked="" type="checkbox"/> | | Well sign removed | <input checked="" type="checkbox"/> | <input checked="" type="checkbox"/> | | |
| <input checked="" type="checkbox"/> | <input checked="" type="checkbox"/> | | Have reclamation pictures been taken | <input checked="" type="checkbox"/> | <input checked="" type="checkbox"/> | | Growth at least 70% | <input checked="" type="checkbox"/> | <input checked="" type="checkbox"/> | | |
| <input checked="" type="checkbox"/> | <input checked="" type="checkbox"/> | | Growth at least 70% | <input checked="" type="checkbox"/> | <input checked="" type="checkbox"/> | | Trash and debris removed from location | <input checked="" type="checkbox"/> | <input checked="" type="checkbox"/> | | |
| <input checked="" type="checkbox"/> | <input checked="" type="checkbox"/> | | Agency Inspection Date: <u>05/29/18</u> | <input checked="" type="checkbox"/> | <input checked="" type="checkbox"/> | | Final reclamation photos taken | <input checked="" type="checkbox"/> | <input checked="" type="checkbox"/> | | |
| <input checked="" type="checkbox"/> | <input checked="" type="checkbox"/> | | Sundry is ready to file | <input checked="" type="checkbox"/> | <input checked="" type="checkbox"/> | | Agency Inspection Date: | <input checked="" type="checkbox"/> | <input checked="" type="checkbox"/> | | |
| | | | | | | | FAN Ready to be filed | <input checked="" type="checkbox"/> | <input checked="" type="checkbox"/> | | |
| Comments: | | | | Comments: | | | | Comments: | | | |