

District I
1625 N. French Dr., Hobbs, NM 88240
District II
811 S. First St., Artesia, NM 88210
District III
1000 Rio Brazos Road, Aztec, NM 87410
District IV
1220 S. St. Francis Dr., Santa Fe, NM 87505

State of New Mexico
Energy Minerals and Natural Resources

Oil Conservation Division
1220 South St. Francis Dr.
Santa Fe, NM 87505

Form C-141
Revised April 3, 2017

Submit 1 Copy to appropriate District Office in
accordance with 19.15.29 NMAC.

Release Notification and Corrective Action

OPERATOR

☒ Initial Report ☒ Final Report

Name of Company: Enduring Resources, LLC	Contact: James McDaniel
Address: 332 Road 3100, Aztec, New Mexico 87410	Telephone No.: 505-636-9731
Facility Name: W Lybrook Unit #716H	Facility Type: Well Site (Oil)

Surface Owner: BLM	Mineral Owner: BLM	API No. 30-045-35813
---------------------------	---------------------------	-----------------------------

LOCATION OF RELEASE

Unit Letter I	Section 14	Township 23N	Range 9W	Feet from the 1835	North/South Line SOUTH	Feet from the 624	East/West Line EAST	County San Juan
-------------------------	----------------------	------------------------	--------------------	------------------------------	----------------------------------	-----------------------------	-------------------------------	---------------------------

Latitude **36.2246350** Longitude **-107.751143** NAD83

NATURE OF RELEASE

Type of Release: Produced Water	Volume of Release: 29 BBLS	Volume Recovered: 29 BBLS
Source of Release: Leak on LACT water transfer line	Date and Hour of Occurrence: May 11, 2018 – 3:20 AM	Date and Hour of Discovery: May 11, 2018 – 3:20 AM
Was Immediate Notice Given? <input checked="" type="checkbox"/> Yes <input type="checkbox"/> No <input type="checkbox"/> Not Required	If YES, To Whom? Cory Smith, NMOCD	
By Whom? James McDaniel, HSE Supervisor	Date and Hour: 5/11/2018 – 2:32 PM	
Was a Watercourse Reached? <input type="checkbox"/> Yes <input checked="" type="checkbox"/> No	If YES, Volume Impacting the Watercourse.	

If a Watercourse was Impacted, Describe Fully.*
NOT IMPACTED


Describe Cause of Problem and Remedial Action Taken.*

On May 11, 2018, a leak was discovered in the water transfer line of the LACT at the W Lybrook Unit 761H well site. Approximately 29 bbls of water was spilled inside the lined containment berm. (See photos). The LACT was shut in and the leak stopped. The line was repaired and the well was put back into service.

Describe Area Affected and Cleanup Action Taken.*

A volume of 29 bbls of produced water was released inside the lined containment area. A water truck was dispatched, and all 29 bbls of water was recovered. The liner was visually inspected for integrity issues, and none were discovered. Final pictures of the site after the water was recovered are attached. No further action is required regarding this incident.

I hereby certify that the information given above is true and complete to the best of my knowledge and understand that pursuant to NMOCD rules and regulations all operators are required to report and/or file certain release notifications and perform corrective actions for releases which may endanger public health or the environment. The acceptance of a C-141 report by the NMOCD marked as "Final Report" does not relieve the operator of liability should their operations have failed to adequately investigate and remediate contamination that pose a threat to ground water, surface water, human health or the environment. In addition, NMOCD acceptance of a C-141 report does not relieve the operator of responsibility for compliance with any other federal, state, or local laws and/or regulations.

Signature: 		OIL CONSERVATION DIVISION	
Printed Name: James McDaniel		Approved by Environmental Specialist: 	
Title: HSE Supervisor		Approval Date: 5/23/18	Expiration Date:
E-mail Address: jmcdaniel@enduringresources.com		Conditions of Approval:	Attached <input type="checkbox"/>
Date: 5/15/2018 Phone: 505-636-9731			

* Attach Additional Sheets If Necessary

#NCS1814340629



Enduring Resources, LLC
Spill Closure Report
W Lybrook Unit #716H
30-045-35813




PHOTO 3: Leak Point




PHOTO 4: Containment Area After Cleanup (View 1)



Enduring Resources, LLC
Spill Closure Report
W Lybrook Unit #716H
30-045-35813



PHOTO 5: Containment Area After Cleanup (View 2)



PHOTO 6: Containment Area After Cleanup (View 3)



Enduring Resources, LLC
Spill Closure Report
W Lybrook Unit #716H
30-045-35813



PHOTO 1: Containment area holding spill produced water. (View 1)



PHOTO 2: Containment area holding spill produced water. (View 2)