

UNITED STATES  
DEPARTMENT OF THE INTERIOR  
BUREAU OF LAND MANAGEMENT

RECEIVED

JUL 20 2018

FORM APPROVED  
OMB No. 1004-0137  
Expires: January 31, 2018

**SUNDRY NOTICES AND REPORTS ON WELLS**  
**Do not use this form for proposals to drill or to re-enter an  
abandoned well. Use Form 3160-3 (APD) for such proposals.**

**SUBMIT IN TRIPLICATE** - Other instructions on page 2

1. Type of Well <input checked="" type="checkbox"/> Oil Well <input type="checkbox"/> Gas Well <input type="checkbox"/> Other		5. Lease Serial No. NMNM18463
2. Name of Operator LOGOS Operating, LLC		6. If Indian, Allottee or Tribe Name
3a. Address 2010 Afton Place Farmington, NM 87401	3b. Phone No. (include area code) (505) 787-2218	7. If Unit of CA/Agreement, Name and/or No. NMNM 138586
4. Location of Well (Footage, Sec., T., R., M., or Survey Description) 1476 FSL & 270 FWL, NW/SW, L Sec 9 T23N R08W		8. Well Name and No. Heros 2308 09L Com 3H
		9. API Well No. 30-045-35848
		10. Field and Pool or Exploratory Area Nageezi Gallup
		11. Country or Parish, State San Juan County, NM

**12. CHECK THE APPROPRIATE BOX(ES) TO INDICATE NATURE OF NOTICE, REPORT OR OTHER DATA**

TYPE OF SUBMISSION	TYPE OF ACTION			
<input checked="" type="checkbox"/> Notice of Intent	<input type="checkbox"/> Acidize	<input type="checkbox"/> Deepen	<input type="checkbox"/> Production (Start/Resume)	<input type="checkbox"/> Water Shut-Off
<input type="checkbox"/> Subsequent Report	<input type="checkbox"/> Alter Casing	<input type="checkbox"/> Hydraulic Fracturing	<input type="checkbox"/> Reclamation	<input type="checkbox"/> Well Integrity
<input type="checkbox"/> Final Abandonment Notice	<input type="checkbox"/> Casing Repair	<input type="checkbox"/> New Construction	<input type="checkbox"/> Recomplete	<input checked="" type="checkbox"/> Other
	<input type="checkbox"/> Change Plans	<input type="checkbox"/> Plug and Abandon	<input type="checkbox"/> Temporarily Abandon	Name Change
	<input type="checkbox"/> Convert to Injection	<input type="checkbox"/> Plug Back	<input type="checkbox"/> Water Disposal	


13. Describe Proposed or Completed Operation: Clearly state all pertinent details, including estimated starting date of any proposed work and approximate duration thereof. If the proposal is to deepen directionally or recomplete horizontally, give subsurface locations and measured and true vertical depths of all pertinent markers and zones. Attach the Bond under which the work will be performed or provide the Bond No. on file with BLM/BIA. Required subsequent reports must be filed within 30 days following completion of the involved operations. If the operation results in a multiple completion or recompletion in a new interval, a Form 3160-4 must be filed once testing has been completed. Final Abandonment Notices must be filed only after all requirements, including reclamation, have been completed and the operator has determined that the site is ready for final inspection.)

LOGOS request a name change from Heros 2308 09L 3H to Heros 2308 09L Com 3H per Communitization Agreement (CA) (NMNM 138586), approved on 7/20/2018. Attached is the C102 Plat.


NMOC

JUL 27 2018

DISTRICT III

14. I hereby certify that the foregoing is true and correct. Name (Printed/Typed) Marie E. Florez	Title Regulatory Specialist
Signature 	Date 07/20/2018

**THE SPACE FOR FEDERAL OR STATE OFFICE USE**

Approved by 	Title AFM-Min	Date 7/26/18
Conditions of approval, if any, are attached. Approval of this notice does not warrant or certify that the applicant holds legal or equitable title to those rights in the subject lease which would entitle the applicant to conduct operations thereon.	Office FFU	

Title 18 U.S.C Section 1001 and Title 43 U.S.C Section 1212, make it a crime for any person knowingly and willfully to make to any department or agency of the United States any false, fictitious or fraudulent statements or representations as to any matter within its jurisdiction.

NMOC AV

## WELL LOCATION AND ACREAGE DEDICATION PLAT

<sup>1</sup> API Number 30-045-35848		<sup>2</sup> Pool Code 47540	<sup>3</sup> Pool Name NAGEEZI GALLUP
<sup>4</sup> Property Code 317282	<sup>5</sup> Property Name HEROS 2308 09L Com		<sup>6</sup> Well Number #3H
<sup>7</sup> OGRID No. 289408	<sup>8</sup> Operator Name LOGOS OPERATING, LLC		<sup>9</sup> Elevation 6913

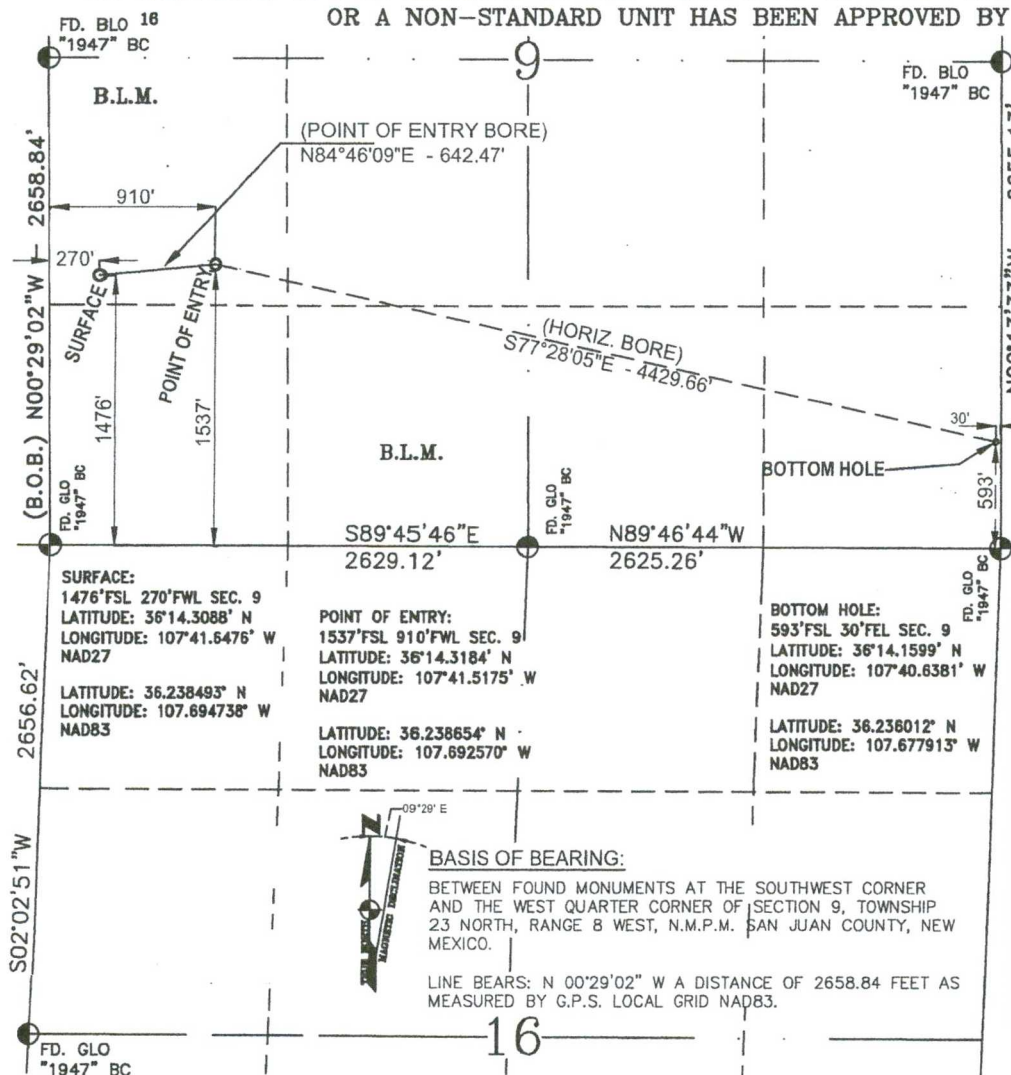
<sup>10</sup> Surface Location

UL or lot no.	Section	Township	Range	Lot Idn	Feet from the	North/South line	Feet from the	East/West line	County
L	9	23-N	8-W		1476	SOUTH	270	WEST	SAN JUAN

<sup>11</sup> Bottom Hole Location If Different From Surface

UL or lot no. P	Section 9	Township 23-N	Range 8-W	Lot Idn	Feet from the 593	North/South line SOUTH	Feet from the 30	East/West line EAST	County SAN JUAN
<sup>12</sup> Dedicated Acres Sec. 9 S/2; Sec. 16 N/2 640 acres			<sup>13</sup> Joint or Infill		<sup>14</sup> Consolidation Code		<sup>15</sup> Order No. R-14783		

NO ALLOWABLE WILL BE ASSIGNED TO THIS COMPLETION UNTIL ALL INTERESTS HAVE BEEN CONSOLIDATED  
OR A NON-STANDARD UNIT HAS BEEN APPROVED BY THE DIVISION



## 17 OPERATOR CERTIFICATION

I hereby certify that the information contained herein is true and complete to the best of my knowledge and belief, and that this organization either owns a working interest or unleased mineral interest in the land including the proposed bottom hole location or has a right to drill this well at this location pursuant to a contract with an owner of such a mineral or working interest, or to a voluntary pooling agreement or a compulsory pooling order heretofore entered by the division.

M. J. H. H. 7/19/2018  
Signature Date

Marie E. Florez  
Printed Name

mflores@logosresourcesllc.com  
E-mail Address

## 18 SURVEYOR CERTIFICATION

I hereby certify that the well location shown on this plat was plotted from field notes of actual surveys made by me or under my supervision, and that the same is true and correct to the best of my belief.

JUNE 20, 2018

Date of Survey

Signature and Seal of Professional Surveyor



GLEN W. RUSSELL

**Certificate Number**

15703