

UNITED STATES
DEPARTMENT OF THE INTERIOR
BUREAU OF LAND MANAGEMENT

RECEIVED

AUG 28 2018

FORM APPROVED
OMB No. 1004-0137
Expires: January 31, 2018

SUNDRY NOTICES AND REPORTS ON WELLS
**Do not use this form for proposals to drill or to re-enter an
abandoned well. Use Form 3160-3 (APD) for such proposals.**

5. Lease Serial No.
N0G13121807

6. If Indian, Allottee or Tribe Name

SUBMIT IN TRIPLICATE - Other instructions on page 2

1. Type of Well

☒ Oil Well ☐ Gas Well ☐ Other

2. Name of Operator
Enduring Resources, LLC

3a. Address
332 CR 3100 Aztec, NM 87410

3b. Phone No. (include area code)
505-636-9741

7. If Unit of CA/Agreement, Name and/or No.
NMNM135218X

8. Well Name and No.
W ESCAVADA UNIT #303H

9. API Well No.
30-043-21306

10. Field and Pool or Exploratory Area
ESCAVADA W, MANCOS

4. Location of Well (Footage, Sec., T., R., M., or Survey Description)
SHL: 235' FSL & 228' FEL, Sec 17, T22N, R07W

11. Country or Parish, State
Sandoval County, NM

12. CHECK THE APPROPRIATE BOX(ES) TO INDICATE NATURE OF NOTICE, REPORT OR OTHER DATA

TYPE OF SUBMISSION	TYPE OF ACTION			
<input checked="" type="checkbox"/> Notice of Intent	<input type="checkbox"/> Acidize	<input type="checkbox"/> Deepen	<input type="checkbox"/> Production (Start/Resume)	<input type="checkbox"/> Water ShutOff
<input type="checkbox"/> Subsequent Report	<input type="checkbox"/> Alter Casing	<input type="checkbox"/> Hydraulic Fracturing	<input type="checkbox"/> Reclamation	<input type="checkbox"/> Well Integrity
<input type="checkbox"/> Final Abandonment Notice	<input type="checkbox"/> Casing Repair	<input type="checkbox"/> New Construction	<input type="checkbox"/> Recomplete	<input checked="" type="checkbox"/> Other
	<input type="checkbox"/> Change Plans	<input type="checkbox"/> Plug and Abandon	<input type="checkbox"/> Temporarily Abandon	<u>Equipment</u>
	<input type="checkbox"/> Convert to Injection	<input type="checkbox"/> Plug Back	<input type="checkbox"/> Water Disposal	<u>Placement: surface</u>
				<u>lines</u>

13. Describe Proposed or Completed Operation: Clearly state all pertinent details, including estimated starting date of any proposed work and approximate duration thereof. If the proposal is to deepen directionally or recompleat horizontally, give subsurface locations and measured and true vertical depths of all pertinent markers and zones. Attach the Bond under which the work will be performed or provide the Bond No. on file with BLM/BIA. Required subsequent reports must be filed within 30 days following completion of the involved operations. If the operation results in a multiple completion or recompleat in a new interval, a Form 3160-4 must be filed once testing has been completed. Final Abandonment Notices must be filed only after all requirements, including reclamation, have been completed and the operator has detennined that the site is ready for final inspection.)

Enduring Resources will be placing above ground surface lines within their W Escavada Unit 302H/303H/304H access road and pipeline corridor. These surface lines will transport water during slick water completion activities in their N Escavada Unit, W Escavada Unit and S Escavada Unit.

All equipment will be placed within approved existing disturbance areas and all COAs will be complied with.

NMOC

SEP 25 2018

DISTRICT III

14. I hereby certify that the foregoing is true and correct. Name (Printed/Typed)
Andrea Felix

Title **Regulatory Manager**

Signature

Date **August 24, 2018**

THE SPACE FOR FEDERAL OR STATE OFFICE USE

Approved by

Suzanne Gust

Title

Supv NRS

Date

9/4/18

Conditions of approval, if any, are attached. Approval of this notice does not warrant or certify that the applicant holds legal or equitable title to those rights in the subject lease which would entitle the applicant to conduct operations thereon.

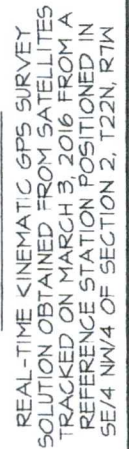
Office

FFO

Title 18 U.S.C Section 1001 and Title 43 U.S.C Section 1212, make it a crime for any person knowingly and willfully to make to any department or agency of the United States any false, fictitious or fraudulent statements or representations as to any matter within its jurisdiction.

NMOC

FOUND
1948 GLO
BRASS CAP

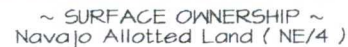


BASIS OF BEARING

FOUND
3-1/4" 2002
ALUM CAP
LS 11014

PLAT NOTE

BEFORE ANY CONSTRUCTION BEGINS, CONTRACTOR IS ADVISED TO CALL ONE-CALL FOR LOCATION OF ANY MARKED OR UNMARKED PIPELINES OR CABLES IN THE AREA OF THE PROJECT



0+00 TO 17+67.9	1767.9 FT / 107.1 RODS
-----------------	------------------------

Jason C. Edwards, P.L.S.
New Mexico L.S. #15269

SURVEYS, INC.


Business Address:
111 East Pinon Street
Farmington, NM 87402
(505) 486-1695 (Office)
ncesurveys@comcast.net

SHEET 6 OF 13	CHECKED BY: JCE
FILENAME: 227176PI	DRAWN BY: EDO

FOUND
1948 GLO
BRASS CAP

BRASS CAP

FOUND
1948 GLO
BRASS CAP



STIRREYS, INC.

SHEET 7 OF 13
FILENAME: 227176

CHECKED BY: JGE
DRAWN BY: EDO