

UNITED STATES  
DEPARTMENT OF THE INTERIOR  
BUREAU OF LAND MANAGEMENT

RECEIVED

FORM APPROVED  
OMB No. 1004-0137  
Expires: January 31, 2018

**SUNDRY NOTICES AND REPORTS ON WELLS**  
**Do not use this form for proposals to drill or to re-enter an abandoned well. Use Form 3160-3 (APD) for such proposals.**

OCT 09 2018

5. Lease Serial No.  
**NO-G-1312-1823**

6. If Indian, Allottee or Tribe Name

**SUBMIT IN TRIPLICATE - Other instructions on page 2**

1. Type of Well

☒ Oil Well ☐ Gas Well ☐ Other

2. Name of Operator

**Enduring Resources iv LLC**

3a. Address

**200 Energy Court Farmington, NM 87401**

3b. Phone No. (include area code)

**505-636-9743**

7. If Unit of CA/Agreement, Name and/or No.  
**S Escavada Unit**

8. Well Name and No.

**S Escavada Unit 352H**

9. API Well No.

**30-043-21323**

10. Field and Pool or Exploratory Area  
**Rusty Gallup Oil Pool**

4. Location of Well (Footage, Sec., T., R., M., or Survey Description)

**SHL: 1719' FNL & 2352' FWL SEC 26 22N 7W**

**BHL: 2297' FSL & 1633' FWL SEC 22 22N 7W**

11. Country or Parish, State  
**Sandoval, NM**

12. CHECK THE APPROPRIATE BOX(ES) TO INDICATE NATURE OF NOTICE, REPORT OR OTHER DATA

TYPE OF SUBMISSION

☐ Notice of Intent

☒ Subsequent Report

☐ Final Abandonment Notice

☐ Acidize

☐ Alter Casing

☐ Casing Repair

☐ Change Plans

☐ Convert to Injection

☐ Deepen

☐ Hydraulic Fracturing

☐ New Construction

☐ Plug and Abandon

☐ Plug Back

TYPE OF ACTION

☐ Production (Start/Resume)

☐ Reclamation

☐ Recomplete

☐ Temporarily Abandon

☐ Water Disposal

☐ Water ShutOff

☐ Well Integrity

☒ Other **SHL DISCREPANCY**

13. Describe Proposed or Completed Operation: Clearly state all pertinent details, including estimated starting date of any proposed work and approximate duration thereof. If the proposal is to deepen directionally or recomple horizontally, give subsurface locations and measured and true vertical depths of all pertinent markers and zones. Attach the Bond under which the work will be performed or provide the Bond No. on file with BLM/BIA. Required subsequent reports must be filed within 30 days following completion of the involved operations. If the operation results in a multiple completion or recomple in a new interval, a Form 3160-4 must be filed once testing has been completed. Final Abandonment Notices must be filed only after all requirements, including reclamation, have been completed and the operator has determined that the site is ready for final inspection.)

Enduring Resources inadvertently drilled the **S ESCAVADA UNIT 352H (30-043-21323) & S ESCAVADA UNIT #353H (30-043-21320)** from an incorrect surface hole location. The 352H well was drilled from the permitted surface hole location for the 353H well and the 353H well was drilled from the permitted 352H surface location. The surface location is the ONLY discrepancy from the approved APD's and the remaining portions of each well is drilled as approved. This discrepancy is simply a 20 foot difference at the surface location and we request to correct the surface hole latitude and longitude for each well respectively. Attached are updated As Drilled C102's.

Notifications to both BLM and OCD were conducted on September 26, 2018.

14. I hereby certify that the foregoing is true and correct. Name (Printed/Typed)

**Lacey Granillo**

Title: **Permitting Specialist**

Signature

Date: **10/9/18**

**THE SPACE FOR FEDERAL OR STATE OFFICE USE**

Approved by

Title

Office

Conditions of approval, if any, are attached. Approval of this notice does not warrant or certify that the applicant holds legal or equitable title to those rights in the subject lease which would entitle the applicant to conduct operations thereon.

Title 18 U.S.C Section 1001 and Title 43 U.S.C Section 1212, make it a crime for any person knowingly and willfully to make to any department or agency of the United States any false, fictitious or fraudulent statements or representations as to any matter within its jurisdiction.

NMOCD



District I  
1625 N. French Drive, Hobbs, NM 88240  
Phone: (575) 393-6161 Fax: (575) 393-0720

District II  
811 S. First Street, Artesia, NM 88210  
Phone: (575) 748-1283 Fax: (575) 748-9720

District III  
1000 Rio Brazos Road, Aztec, NM 87410  
Phone: (505) 334-6178 Fax: (505) 334-6170

District IV  
1220 S. St. Francis Drive, Santa Fe, NM 87505  
Phone: (505) 476-3460 Fax: (505) 476-3462

State of New Mexico  
Energy, Minerals & Natural Resources Department

Form C-102  
Revised August 1, 2011

Submit one copy to  
Appropriate District Office

OIL CONSERVATION DIVISION  
1220 South St. Francis Drive  
Santa Fe, NM 87505

☐ AMENDED REPORT  
AS DRILLED

WELL LOCATION AND ACREAGE DEDICATION PLAT

*API Number 30-043-21323		*Pool Code 52860		*Pool Name RUSTY GALLUP OIL POOL	
*Property Code 322151		*Property Name S ESCAVADA UNIT			*Well Number 352H
*GRID No. 372286		*Operator Name ENDURING RESOURCES, LLC			*Elevation 6776'

<sup>10</sup> Surface Location

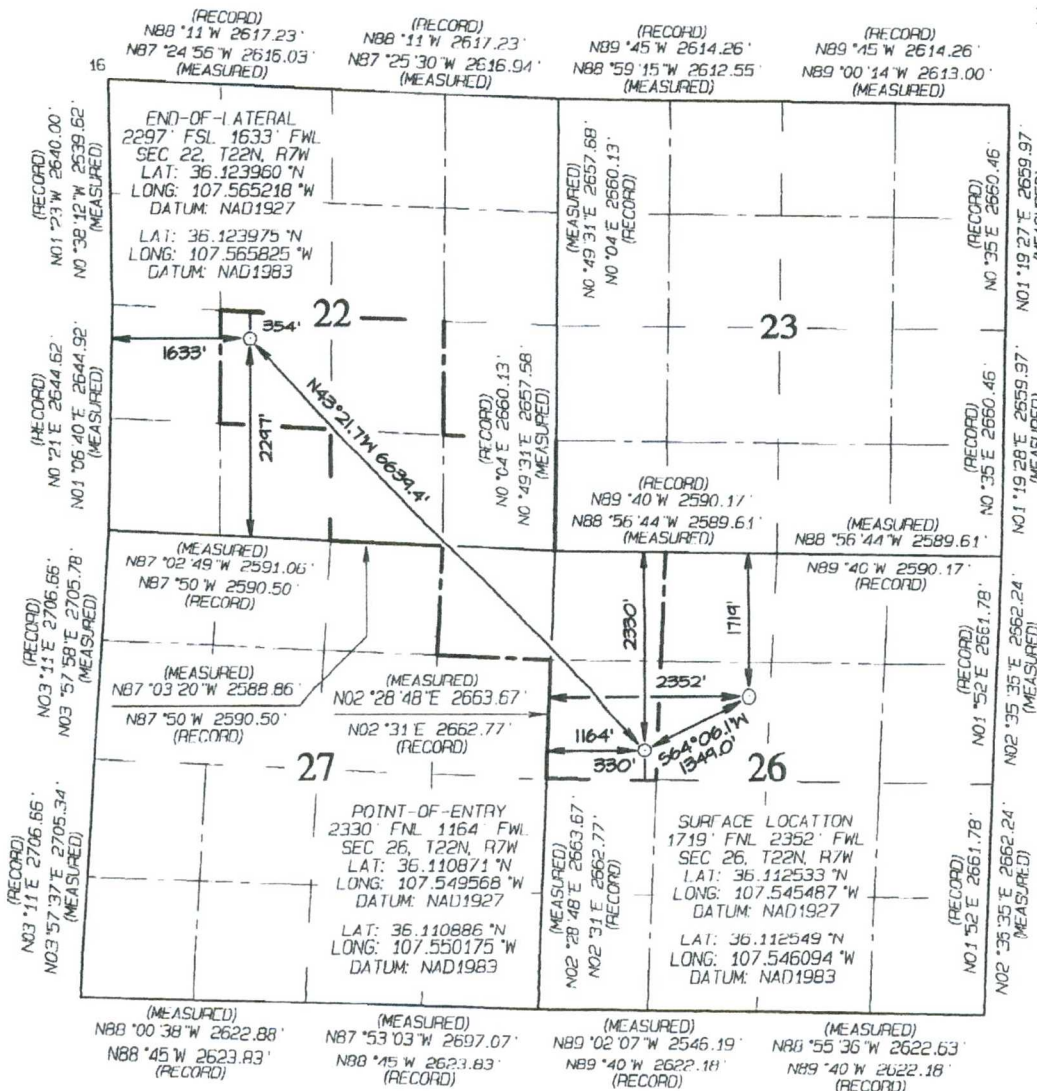
UL or lot no.	Section	Township	Range	Lot Idn	Feet from the	North/South line	Feet from the	East/West line	County
F	26	22N	7W		1719	NORTH	2352	WEST	SANDOVAL

<sup>11</sup> Bottom Hole Location If Different From Surface

UL or lot no.	Section	Township	Range	Lot Idn	Feet from the	North/South line	Feet from the	East/West line	County
K	22	22N	7W		2297	SOUTH	1633	WEST	SANDOVAL

<sup>12</sup> Dedicated Acres 280.00 NE/4 SW/4, W/2 SE/4 SE/4 SE/4 - Section 22 W/2 NW/4 - Section 26 NE/4 NE/4 - Section 27	<sup>13</sup> Joint or Infill	<sup>14</sup> Consolidation Code	<sup>15</sup> Order No. R-14347
---	-------------------------------	----------------------------------	------------------------------------

NO ALLOWABLE WILL BE ASSIGNED  
TO THIS COMPLETION UNTIL ALL  
INTERESTS HAVE BEEN CONSOLIDATED  
OR A NON-STANDARD UNIT HAS  
BEEN APPROVED BY THE DIVISION



<sup>17</sup> OPERATOR CERTIFICATION

I hereby certify that the information contained herein is true and complete to the best of my knowledge and belief, and that this organization either owns a working interest or unleased mineral interest in the land including the proposed bottom-hole location or has a right to drill this well at this location pursuant to a contract with an owner of such a mineral or working interest, or to a voluntary pooling agreement or a compulsory pooling order heretofore entered by the division.

10/8/18  
Signature: Lacey Granillo  
Date: 10/8/18  
Printed Name: lgranillo@enduringresources.com  
E-mail Address:

<sup>18</sup> SURVEYOR CERTIFICATION

I hereby certify that the well location shown on this plat was plotted from field notes of actual surveys made by me or under my supervision, and that the same is true and correct to the best of my belief.

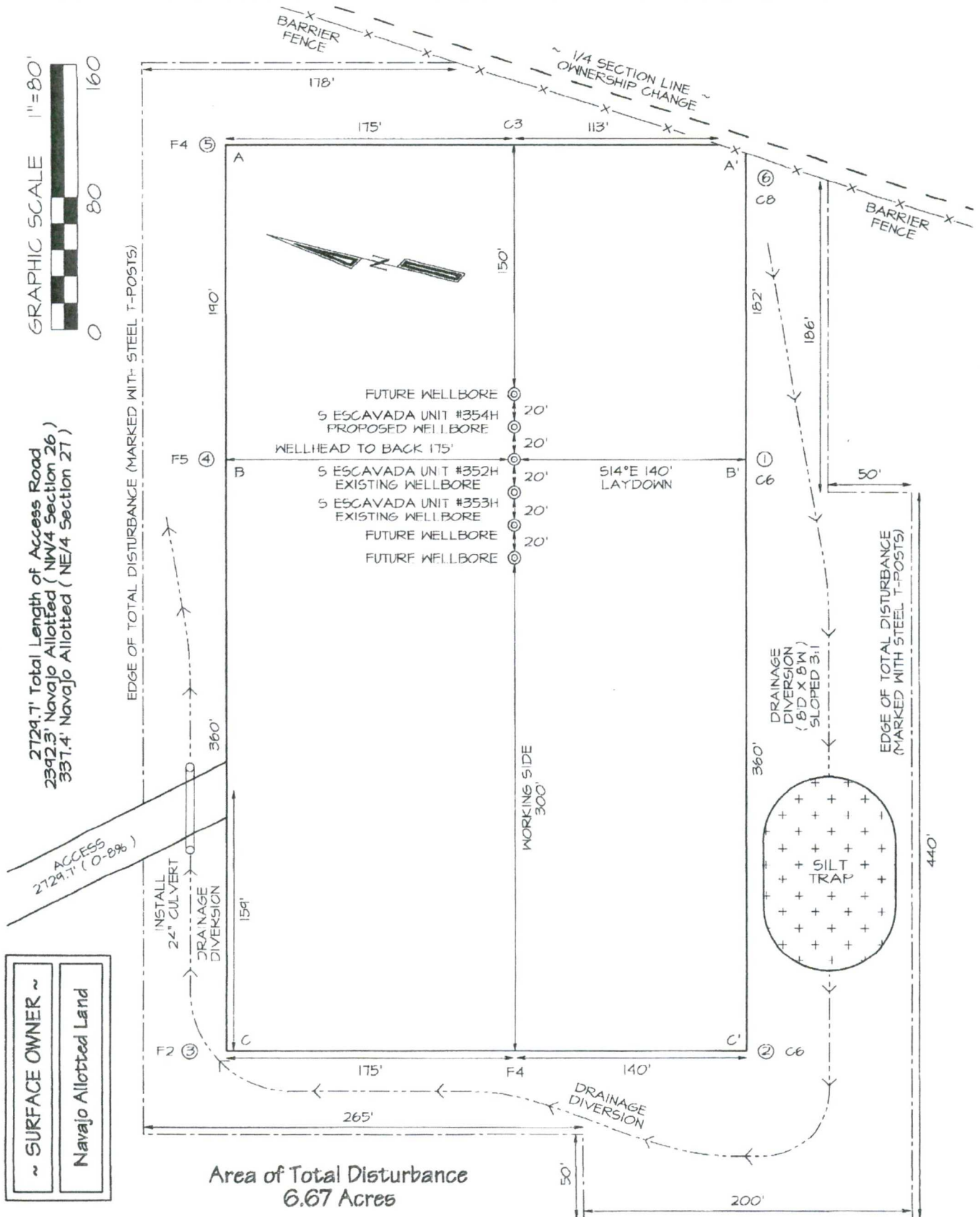
Date Revised: OCTOBER 3, 2018  
Date of Survey: JUNE 6, 2017

Signature and Seal of Professional Surveyor



JASON C. EDWARDS  
Certificate Number 15269

**ENDURING RESOURCES, LLC S ESCAVADA UNIT #352H**  
**1719' FNL & 2352' FWL, SECTION 26, T22N, R7W, NMPM**  
**SANDOVAL COUNTY, NEW MEXICO ELEVATION: 6776'**  
**LAT: 36°06'45.1203"N LONG: 107°32'43.7537"W DATUM: NAD1927**



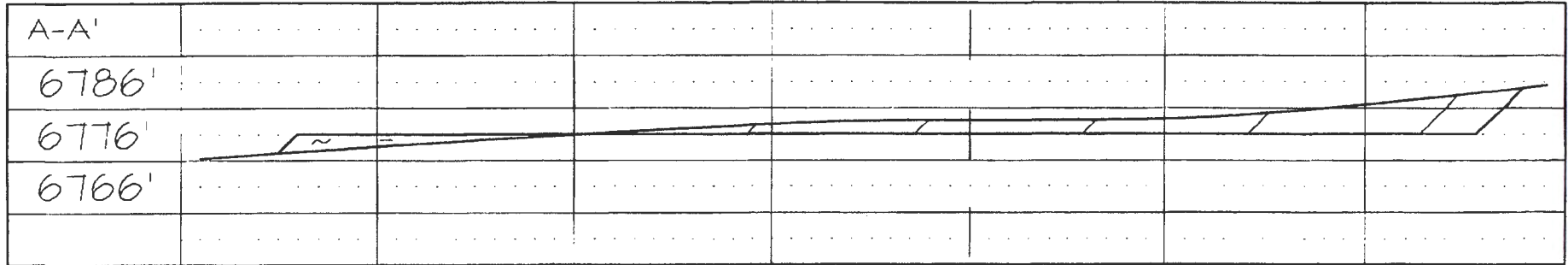
Steel T-Posts have been set to define Edge of Disturbance limits which are 50' offset from edge of wellpad.

**ENDURING RESOURCES, LLC S ESCAVADA UNIT #352H  
1719' FNL & 2352' FWL, SECTION 26, T22N, R7W, NMPM  
SANDOVAL COUNTY, NEW MEXICO ELEVATION: 6776'**

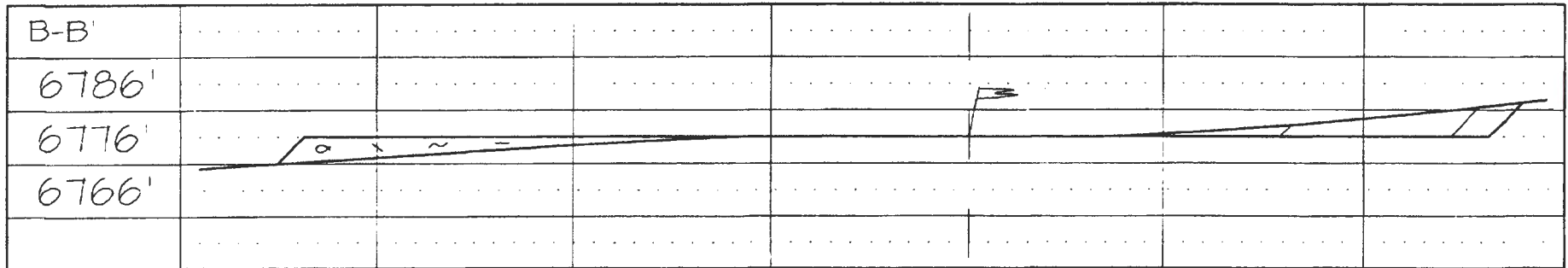
HORIZONTAL SCALE  
1"=40'

C/L

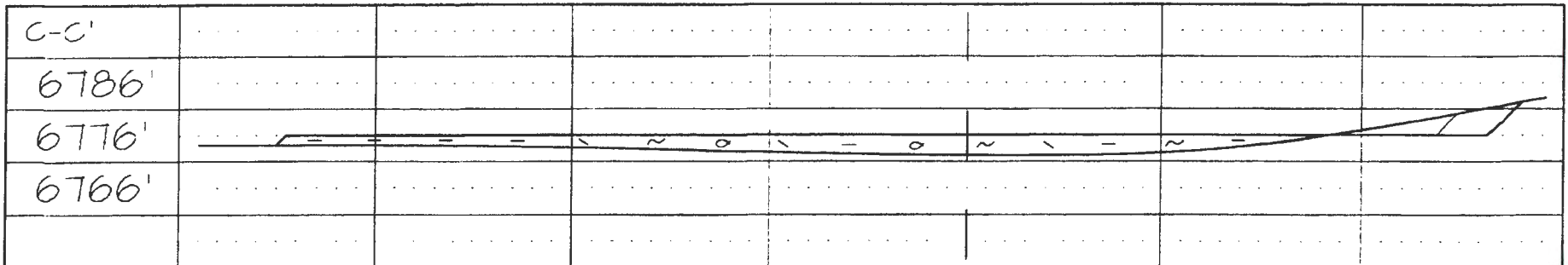
VERTICAL SCALE  
1"=30'



C/L



C/L



NCE SURVEYS IS NOT LIABLE FOR LOCATION OF UNDERGROUND UTILITIES OR PIPELINES.

CONTRACTOR SHOULD CONTACT ONE-CALL FOR LOCATION OF ANY MARKED OR UNMARKED UNDERGROUND UTILITIES OR PIPELINES ON WELLPAD AND/OR ACCESS ROAD AT LEAST TWO WORKING DAYS PRIOR TO CONSTRUCTION.



**Directions from the Intersection of US Hwy 550 & US Hwy 64**  
**in Bloomfield, NM to Enduring Resources, LLC S Escavada Unit #352H**  
**1719' FNL & 2352' FWL, Section 26, T22N, R7W, N.M.P.M., Sandoval County, NM**

**Latitude: 36.112549°N Longitude: 107.546049°W Datum: NAD1983**

From the intersection of US Hwy 550 & US Hwy 64 in Bloomfield, NM, travel Southerly on US Hwy 550 for 48.9 miles to Mile Marker 103.1;

Go Right (Southerly) on Atkins Road for 5.9 miles to 4-way intersection;

Go Straight (Southerly) remaining on Atkins Road for 1.9 miles to fork in roadway;

Go Left (Southerly) which is straight remaining on Atkins Road for 0.7 miles to begin new Enduring S Escavada Unit #350H proposed access on left-hand side of existing roadway;

Go Left (Southerly) which is straight following along proposed WPX S Escavada Unit #350H access for 2467.4' to fork in proposed roadway;

Go Left (Easterly) continuing for an additional 2729.7' to staked Enduring S Escavada Unit #352H location.