

UNITED STATES
DEPARTMENT OF THE INTERIOR
BUREAU OF LAND MANAGEMENT

RECEIVED

FORM APPROVED
OMB No. 1004-0137
Expires: July 31, 2010

APR 23 2019

SUNDRY NOTICES AND REPORTS ON WELLS
Do not use this form for proposals to drill or to re-enter an abandoned well. Use Form 3160-3 (APD) for such proposals.

Farmington Field Office
Bureau of Land Management

SUBMIT IN TRIPLICATE - Other instructions on page 2.		5. Lease Serial No. NMSF079382
1. Type of Well <input type="checkbox"/> Oil Well <input checked="" type="checkbox"/> Gas Well <input type="checkbox"/> Other		6. If Indian Allottee or Tribe Name
2. Name of Operator Hilcorp Energy Company		7. If Unit of CA/Agreement, Name and/or No. San Juan 30-6 Unit
3a. Address 382 Road 3100, Aztec, NM 87410	3b. Phone No. (include area code) 505-599-3400	8. Well Name and No. San Juan 30-6 Unit 2 SWD
4. Location of Well (Footage, Sec., T., R., M., or Survey Description) Surface Unit D (NWNW) 285'FNL & 590' FWL, Sec. 23, T30N, R07W		9. API Well No. 30-039-24518
		10. Field and Pool or Exploratory Area
		11. Country or Parish, State Rio Arriba New Mexico

12. CHECK THE APPROPRIATE BOX(ES) TO INDICATE NATURE OF NOTICE, REPORT OR OTHER DATA

TYPE OF SUBMISSION	TYPE OF ACTION			
<input type="checkbox"/> Notice of Intent	<input type="checkbox"/> Acidize	<input type="checkbox"/> Deepen	<input type="checkbox"/> Production (Start/Resume)	<input type="checkbox"/> Water Shut-Off
<input checked="" type="checkbox"/> Subsequent Report	<input type="checkbox"/> Alter Casing	<input type="checkbox"/> Fracture Treat	<input type="checkbox"/> Reclamation	<input type="checkbox"/> Well Integrity
<input type="checkbox"/> Final Abandonment Notice	<input type="checkbox"/> Casing Repair	<input type="checkbox"/> New Construction	<input type="checkbox"/> Recomplete	<input checked="" type="checkbox"/> Other MIT
	<input type="checkbox"/> Change Plans	<input type="checkbox"/> Plug and Abandon	<input type="checkbox"/> Temporarily Abandon	
	<input type="checkbox"/> Convert to Injection	<input type="checkbox"/> Plug Back	<input type="checkbox"/> Water Disposal	


13. Describe Proposed or Completed Operation: Clearly state all pertinent details, including estimated starting date of any proposed work and approximate duration thereof. If the proposal is to deepen directionally or recompleat horizontally, give subsurface locations and measured and true vertical depths of all pertinent markers and zones. Attach the bond under which the work will be performed or provide the Bond No. on file with BLM/BIA. Required subsequent reports must be filed within 30 days following completion of the involved operations. If the operation results in a multiple completion or recompleat in a new interval, a Form 3160-4 must be filed once Testing has been completed. Final Abandonment Notices must be filed only after all requirements, including reclamation, have been completed and the operator has determined that the site is ready for final inspection.)

Hilcorp Energy Company performed an MIT on the subject well on 3/21/2019. PT to 560#/30mins, test good. Witnessed by Monica Kuehling, NMOCD. Please see attached chart.

NMOCD


MAY 02 2019

DISTRICT III

14. I hereby certify that the foregoing is true and correct. Name (Printed/Typed) Etta Trujillo	Title Operations/Regulatory Technician - Sr.
Signature 	Date 4/22/2019

THIS SPACE FOR FEDERAL OR STATE OFFICE USE

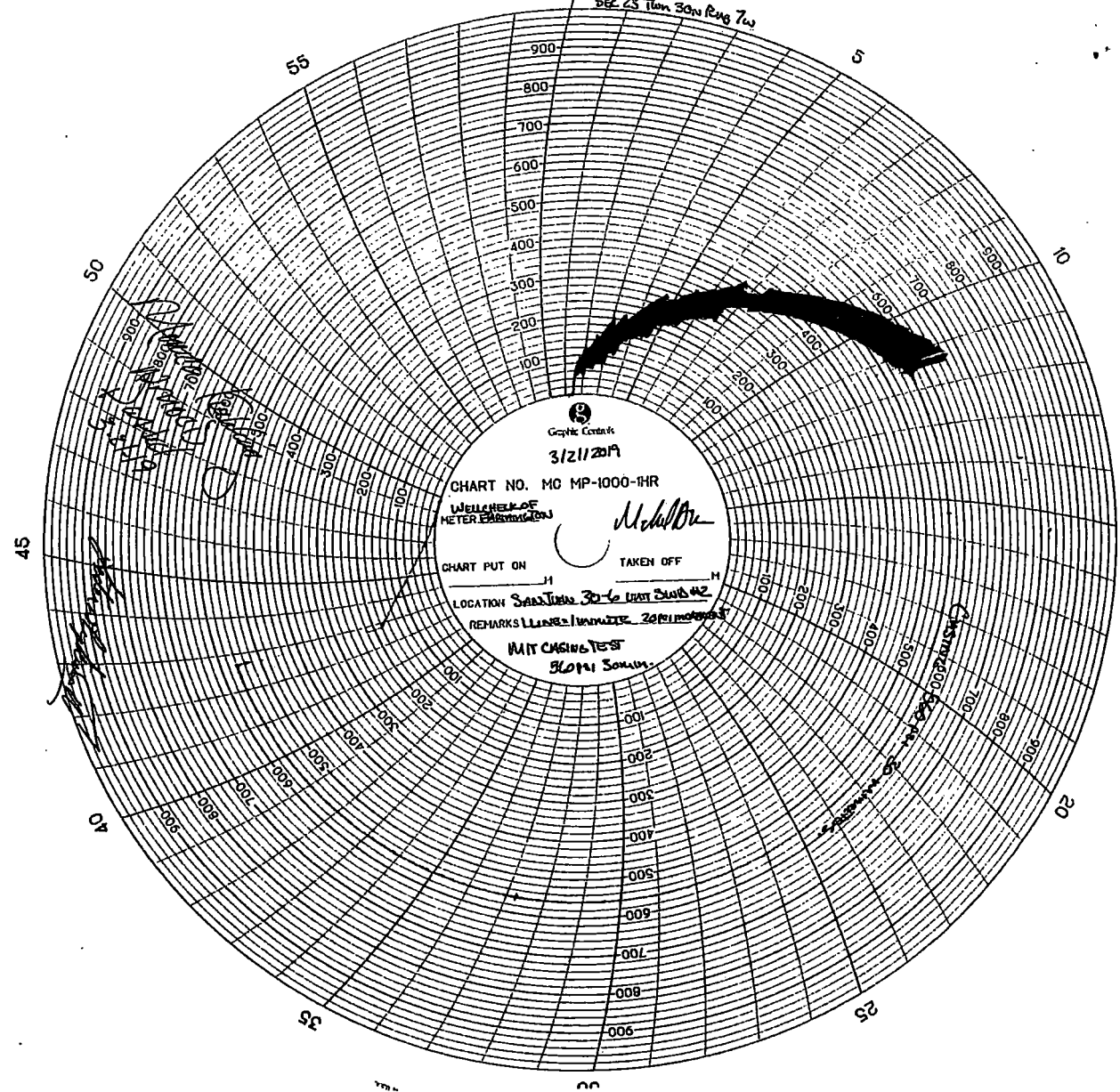
ACCEPTED FOR RECORD

Approved by	Title	Date MAY 02 2019
Conditions of approval, if any, are attached. Approval of this notice does not warrant or certify that the applicant holds legal or equitable title to those rights in the subject lease which would entitle the applicant to conduct operations thereon.	Office	FARMINGTON FIELD OFFICE BY: 

Title 18 U.S.C. Section 1001 and Title 43 U.S.C. Section 1212, make it a crime for any person knowingly and willfully to make to any department or agency of the United States any false, fictitious or fraudulent statements or representations as to any matter within its jurisdiction.

NMOCD

60
0
HILCORP
30-039-24578
SEC 25 Twn 30N Rng 7W



Graphic Controls

3/21/2019

CHART NO. MC MP-1000-1HR

WELLHEAD OF
METER BURNING

McArthur

CHART PUT ON

TAKEN OFF

LOCATION SAND TOWN 30-6 UNIT 24578

REMARKS LINES 1-1000000 2000000000

WIT CHASING TEST

3000000000