

District I  
1625 N. French Dr., Hobbs, NM 88240  
District II  
811 S. First St., Artesia, NM 88210  
District III  
1000 Rio Brazos Rd., Aztec, NM 87410  
District IV  
1220 S. St. Francis Dr., Santa Fe, NM 87505

State of New Mexico  
Energy, Minerals & Natural Resources

Form C-104  
Revised August 1, 2011

Oil Conservation Division  
1220 South St. Francis Dr.  
Santa Fe, NM 87505

Submit one copy to appropriate District Office

☒ AMENDED REPORT

**I. REQUEST FOR ALLOWABLE AND AUTHORIZATION TO TRANSPORT**

<sup>1</sup> Operator name and Address DJR Operating, LLC 1 Road 3263 Aztec, NM 87410		<sup>2</sup> OGRID Number 371838
		<sup>3</sup> Reason for Filing Code/ Effective Date NW
<sup>4</sup> API Number 30 – 043-21200	<sup>5</sup> Pool Name Alamito N; Mancos (Oil)	<sup>6</sup> Pool Code 98174
<sup>7</sup> Property Code 325267	<sup>8</sup> Property Name North Alamito Unit	<sup>9</sup> Well Number 233H

**II. <sup>10</sup> Surface Location**

UL or lot no. P	Section 28	Township 23N	Range 7W	Lot Idn	Feet from the 1317'	North/South Line SOUTH	Feet from the 043'	East/West line EAST	County SANDOVAL
--------------------	---------------	-----------------	-------------	---------	------------------------	---------------------------	-----------------------	------------------------	--------------------

**<sup>11</sup> Bottom Hole Location**

UL or lot no. E	Section 35	Township 23N	Range 7W	Lot Idn	Feet from the 2287'	North/South line NORTH	Feet from the 003'	East/West line WEST	County SANDOVAL
<sup>12</sup> Lse Code F	<sup>13</sup> Producing Method Code F	<sup>14</sup> Gas Connection Date ~7/22/2019	<sup>15</sup> C-129 Permit Number	<sup>16</sup> C-129 Effective Date	<sup>17</sup> C-129 Expiration Date				

**III. Oil and Gas Transporters**




<sup>18</sup> Transporter OGRID	<sup>19</sup> Transporter Name and Address	<sup>20</sup> O/G/W
248440	Western Refining Company, LP 6500 Townbridge Drive, El Paso, TX 79905	O
289780	M & R Trucking 281 County Road 350, Aztec, NM 87410	O
151618	Enterprise Field Services, LLC Post Office Box 4503, Houston, TX 77001	G
	~Gas will be flared during flowback & until O2 is cleaned from wellbore~	G

**IV. Well Completion Data**

<sup>21</sup> Spud Date 8/20/2018	<sup>22</sup> Ready Date 7/9/2019	<sup>23</sup> TD TVD 5,266 MD 12,068	<sup>24</sup> PBTD 12,058 MD 5,266 TVD	<sup>25</sup> Perforations 5,828 – 11,997 MD 5,259 – 5,269 TVD	<sup>26</sup> DHC, MC
<sup>27</sup> Hole Size	<sup>28</sup> Casing & Tubing Size	<sup>29</sup> Depth Set	<sup>30</sup> Sacks Cement		
12.25	9.625" 36# J-55 LTC	324	185		
8.75	7" 26# J-55 LTC	5,447	Lead: 675 Tail: 237		
6.125	4.5" 11.6# P-110	TOL: 5,249 BOL: 12,058	613		
	2 7/8" 6.5# L-80	5,692 Tubing			

**V. Well Test Data**

<sup>31</sup> Date New Oil 7/8/19	<sup>32</sup> Gas Delivery Date 7/8/19	<sup>33</sup> Test Date 7/9/19	<sup>34</sup> Test Length 24 hr	<sup>35</sup> Tbg. Pressure 525	<sup>36</sup> Csg. Pressure 925
<sup>37</sup> Choke Size 32/64"	<sup>38</sup> Oil 636	<sup>39</sup> Water 288	<sup>40</sup> Gas 994		<sup>41</sup> Test Method Flowing

<sup>42</sup> I hereby certify that the rules of the Oil Conservation Division have been complied with and that the information given above is true and complete to the best of my knowledge and belief. Signature: 		OIL CONSERVATION DIVISION Approved by: 	
Printed name: Shaw-Marie Ford		Title: SUPERVISOR DISTRICT #3	
Title: Regulatory Specialist		Approval Date: 8/23/19	
E-mail Address: sford@dirllc.com		File wellbore schematic	
Date: 08/21/2019	Phone: 505-632-3476 Ext. 219		

AY

AUG 22 2019

DISTRICT III