

UNITED STATES  
DEPARTMENT OF THE INTERIOR  
BUREAU OF LAND MANAGEMENT

FORM APPROVED  
OMB No. 1004-0137  
Expires: July 31, 2010

**SUNDRY NOTICES AND REPORTS ON WELLS**  
*Do not use this form for proposals to drill or to re-enter an abandoned well. Use Form 3160-3 (APD) for such proposals.*

SUBMIT IN TRIPLICATE - Other instructions on page 2.		5. Lease Serial No. <b>NMNM0468128</b>
1. Type of Well <input type="checkbox"/> Oil Well <input checked="" type="checkbox"/> Gas Well <input type="checkbox"/> Other		6. If Indian, Allottee or Tribe Name
2. Name of Operator <b>Hilcorp Energy Company</b>		7. If Unit of CA/Agreement, Name and/or No.
3a. Address <b>382 Road 3100, Aztec, NM 87410</b>		8. Well Name and No. <b>HAGOOD 100</b>
3b. Phone No. (include area code) <b>505-599-3400</b>		9. API Well No. <b>30-045-33599</b>
4. Location of Well (Footage, Sec., T., R., M., or Survey Description) <b>Surface Unit D (NWNW) 975' FNL &amp; 1265' FWL, Sec. 34, T29N, R13W</b>		10. Field and Pool or Exploratory Area <b>BASIN FC / WEST KUTZ PC</b>
		11. Country or Parish, State <b>San Juan, New Mexico</b>

12. CHECK THE APPROPRIATE BOX(ES) TO INDICATE NATURE OF NOTICE, REPORT OR OTHER DATA

TYPE OF SUBMISSION	TYPE OF ACTION			
<input type="checkbox"/> Notice of Intent	<input type="checkbox"/> Acidize	<input type="checkbox"/> Deepen	<input type="checkbox"/> Production (Start/Resume)	<input type="checkbox"/> Water Shut-Off
<input checked="" type="checkbox"/> Subsequent Report	<input type="checkbox"/> Alter Casing	<input type="checkbox"/> Fracture Treat	<input type="checkbox"/> Reclamation	<input type="checkbox"/> Well Integrity
<input type="checkbox"/> Final Abandonment Notice	<input type="checkbox"/> Casing Repair	<input type="checkbox"/> New Construction	<input type="checkbox"/> Recomplete	<input type="checkbox"/> Other
	<input type="checkbox"/> Change Plans	<input type="checkbox"/> Plug and Abandon	<input checked="" type="checkbox"/> Temporarily Abandon	
	<input type="checkbox"/> Convert to Injection	<input type="checkbox"/> Plug Back	<input type="checkbox"/> Water Disposal	


13. Describe Proposed or Completed Operation: Clearly state all pertinent details, including estimated starting date of any proposed work and approximate duration thereof. If the proposal is to deepen directionally or recompletable horizontally, give subsurface locations and measured and true vertical depths of all pertinent markers and zones. Attach the bond under which the work will be performed or provide the Bond No. on file with BLM/BIA. Required subsequent reports must be filed within 30 days following completion of the involved operations. If the operation results in a multiple completion or recompletable in a new interval, a Form 3160-4 must be filed once Testing has been completed. Final Abandonment Notices must be filed only after all requirements, including reclamation, have been completed and the operator has determined that the site is ready for final inspection.)

Hilcorp Energy has TA'd the above mentioned well.

5/15/19: (SICP- 0 PSI, SITP- 0 PSI, SIBHP, 0 PSI). MIRU. REMOVE HH. LD POLISH ROD. UNSEAT PUMP. TOOH & LD RODS & PUMP. ND TREE. NU BOP. FT BOP. PU ON TBG. TBG HANGER STUCK. WORK TBG HANGER. ND BOP. CU TOP OF HANGER & CK LOCK DOWN PINS. NU BOP. WORK TBG HANGER FREE. LD TBG HANGER. TOH W/51 JTS, 1565', 2 3/8", 4.7#, J55, EUE TBG & 1- 32' MUD ANCHOR. PU STRING MILL. TIH TO 1400'. TOOH & LD STRING MILL. PU 4 1/2" CIBP. TIH & SET @ 1394'. LOAD CSG W/PACKER FLUID & CIRC CLEAN. PT CSG TO 600 PSI/15 MIN. HELD. LD ALL TBG & TOP OFF W/PACKER FLUID. SIW, SL, SDFN.

5/16/19: WAIT ON OCD. PRESSURE TEST CSG TO 635 PSI & RECORD ON CHART. WITNESSED BY THOMAS VERMERSCH W/NMOCD.

RDRR ON 5/16/19 @ 1100 hrs.

14. I hereby certify that the foregoing is true and correct. Name (Printed/Typed) <b>Amanda Walker</b>	Title <b>Operations/Regulatory Technician - Sr.</b>
Signature 	Date <b>5/29/2019</b>

THIS SPACE FOR FEDERAL OR STATE OFFICE USE

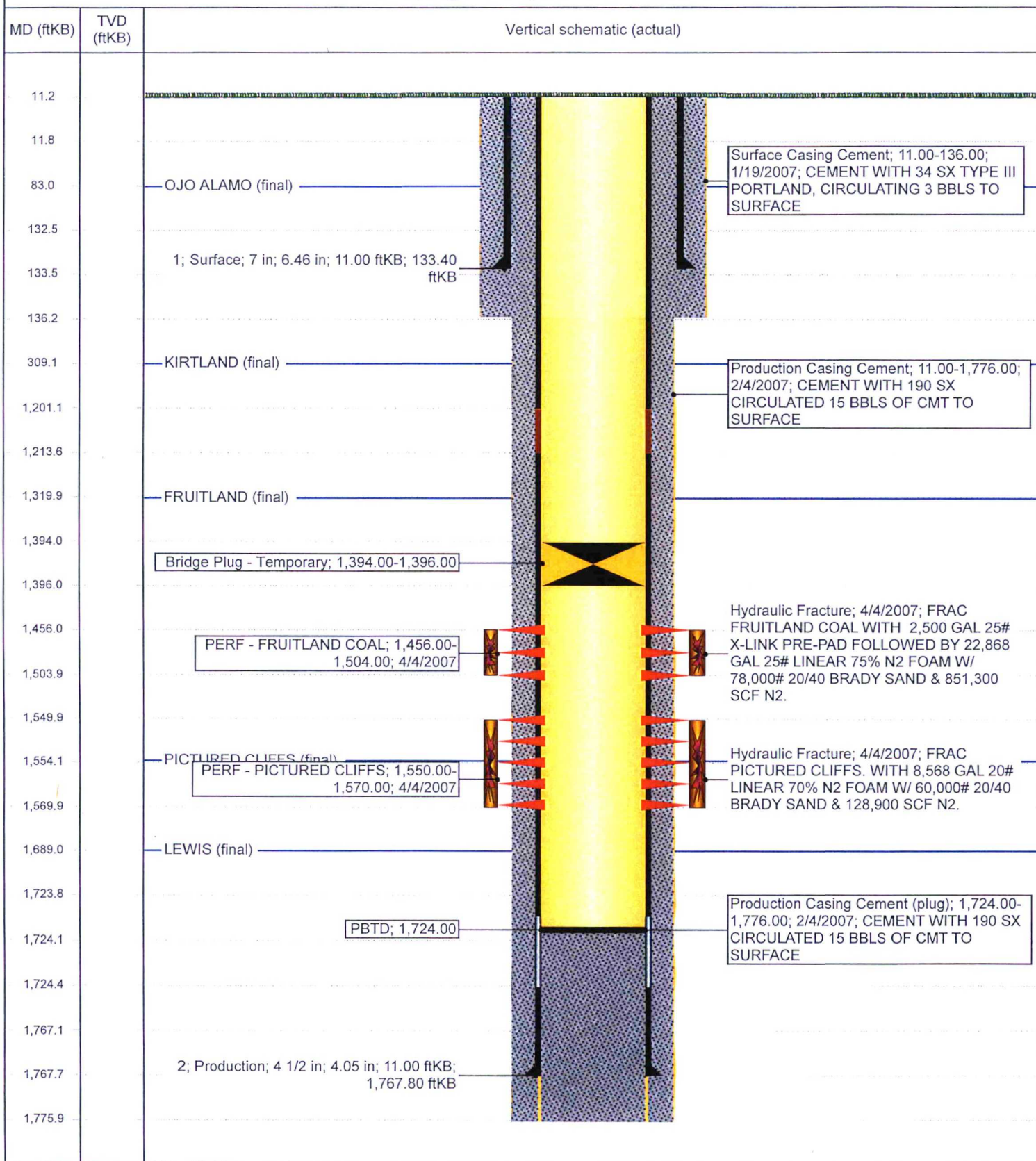
Approved by	Title
Conditions of approval, if any, are attached. Approval of this notice does not warrant or certify that the applicant holds legal or equitable title to those rights in the subject lease which would entitle the applicant to conduct operations thereon.	Office

Title 18 U.S.C. Section 1001 and Title 43 U.S.C. Section 1212, make it a crime for any person knowingly and willfully to make to any department or agency of the United States any false, fictitious or fraudulent statements or representations as to any matter within its jurisdiction.

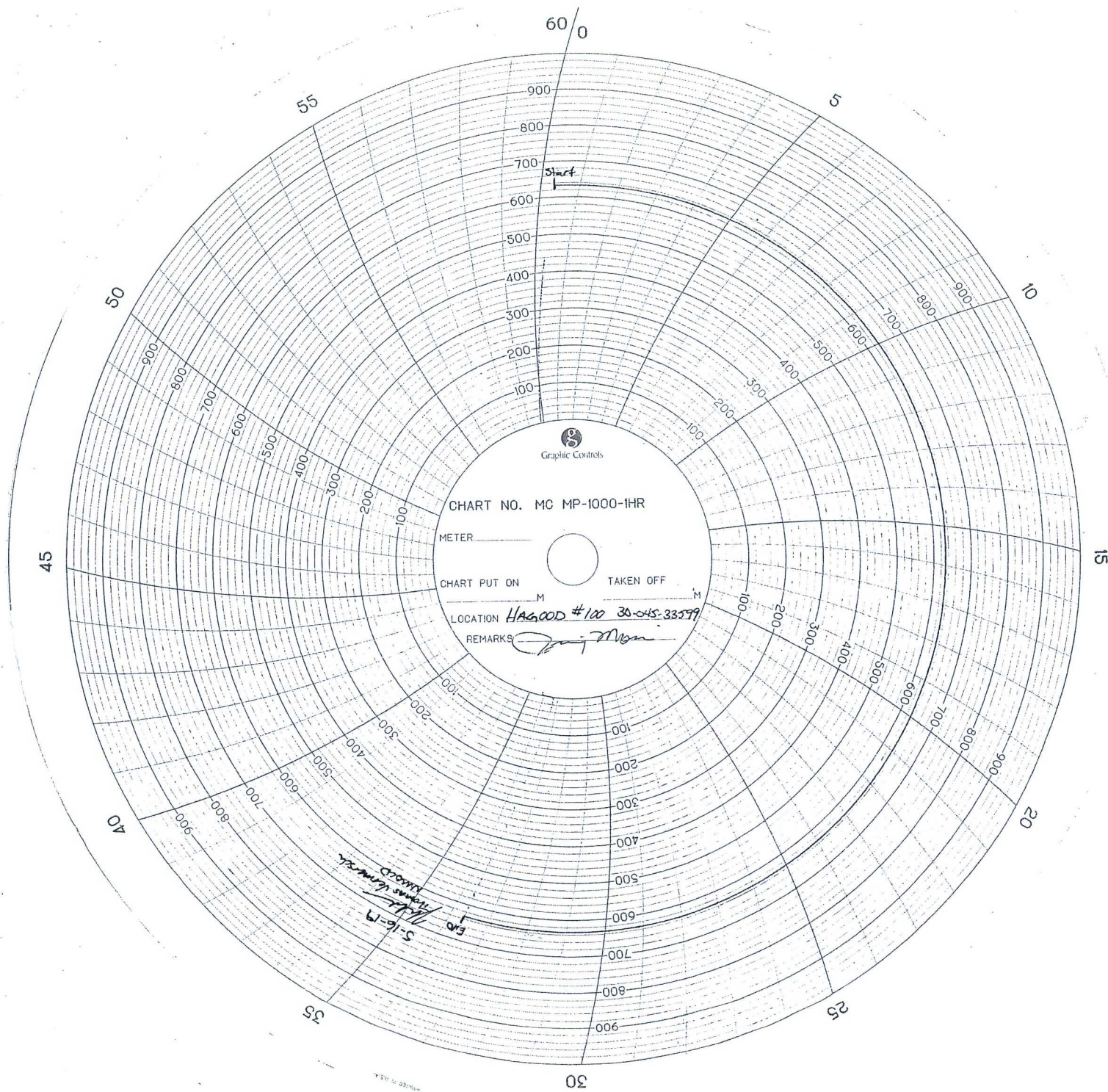


**Well Name: HAGOOD #100**

API / UWI 3004533599	Surface Legal Location 034-029N-013W-D	Field Name hBR_SAN JUAN	Route 0207	State/Province NEW MEXICO	Well Configuration Type VERTICAL
Ground Elevation (ft) 5,786.00	Original KB/RT Elevation (ft) 5,797.00	KB-Ground Distance (ft) 11.00	KB-Casing Flange Distance (ft)	KB-Tubing Hanger Distance (ft)	

**VERTICAL, Original Hole, 5/29/2019 8:38:30 AM**






NMOCD T/A EXPIRES 5.16.24  
FEDERAL EXPIRATION MAY VARY  
CONTACT BLM FOR FEDERAL  
EXPIRATION DATE