

NMOC

## DISTRICT I

1825 N. French Dr., Hobbs, N.M. 88240  
Phone: (575) 393-6161 Fax: (575) 393-0720

## DISTRICT II

811 S. First St., Artesia, N.M. 88210  
Phone: (575) 748-1283 Fax: (575) 748-9720

## DISTRICT III

1000 Rio Brazos Rd., Aztec, N.M. 87410  
Phone: (505) 334-6178 Fax: (505) 334-6170

## DISTRICT IV

1220 S. St. Francis Dr., Santa Fe, NM 87505  
Phone: (505) 478-3460 Fax: (505) 478-3462State of New Mexico  
Energy, Minerals & Natural Resources Department

DEC 05 2019

Form C-102

Revised August 1, 2011

Submit one copy to appropriate  
District Office

## OIL CONSERVATION DIVISION

1220 South St. Francis Dr.  
Santa Fe, NM 87505☐ AMENDED REPORT  
☒ AS-DRILLED

## WELL LOCATION AND ACREAGE DEDICATION PLAT

*API Number 30-045-35858		*Pool Code 98080	*Pool Name NAGEEZI UNIT MANCOS OIL POOL
*Property Code 315244	*Property Name NAGEEZI UNIT		*Well Number 509H
*OGRID No. 371838	*Operator Name DJR OPERATING, LLC		*Elevation 6747

## 10 Surface Location

UL or lot no.	Section	Township	Range	Lot Idn	Feet from the	North/South line	Feet from the	East/West line	County
A	9	23N	9W		260'	NORTH	369'	EAST	SAN JUAN

## 11 Bottom Hole Location If Different From Surface

UL or lot no.	Section	Township	Range	Lot Idn	Feet from the	North/South line	Feet from the	East/West line	County
O	10	23N	9W		359'	SOUTH	3548'	EAST	SAN JUAN

12 Dedicated Acres PENETRATED SPACING UNIT:  
SW/NW, NW/SW, NE/SW, SE/SW AND SW/SE SE  
(200 ACRES), NE/NE & SE/NE SEC 9 (80 ACRE)  
= 280 ACRES TOTAL

13 Joint or Infill 14 Consolidation Code

15 Order No.

R-13856, R-13856A

NO ALLOWABLE WILL BE AS:  
OR A NO**DENIED**L INTERESTS HAVE BEEN CONSOLIDATED  
BY THE DIVISION

16

BY: Amy H. Vermersch

DATE: 12-11-19 (505) 334-6178 Ext. 113

## 17 OPERATOR CERTIFICATION

I hereby certify that the information contained herein is true and complete to the best of my knowledge and belief, and that this organization either owns a working interest or unleased mineral interest in the land including the proposed bottom hole location or has a right to drill this well at this location pursuant to a contract with an owner of such a mineral or working interest, or to a voluntary pooling agreement or a compulsory pooling order heretofore entered by the division.

Shaw-Marie Ford 12/05/19  
Signature Date

Shaw-Marie Ford  
Printed Name

sford@djrlc.com

E-mail Address

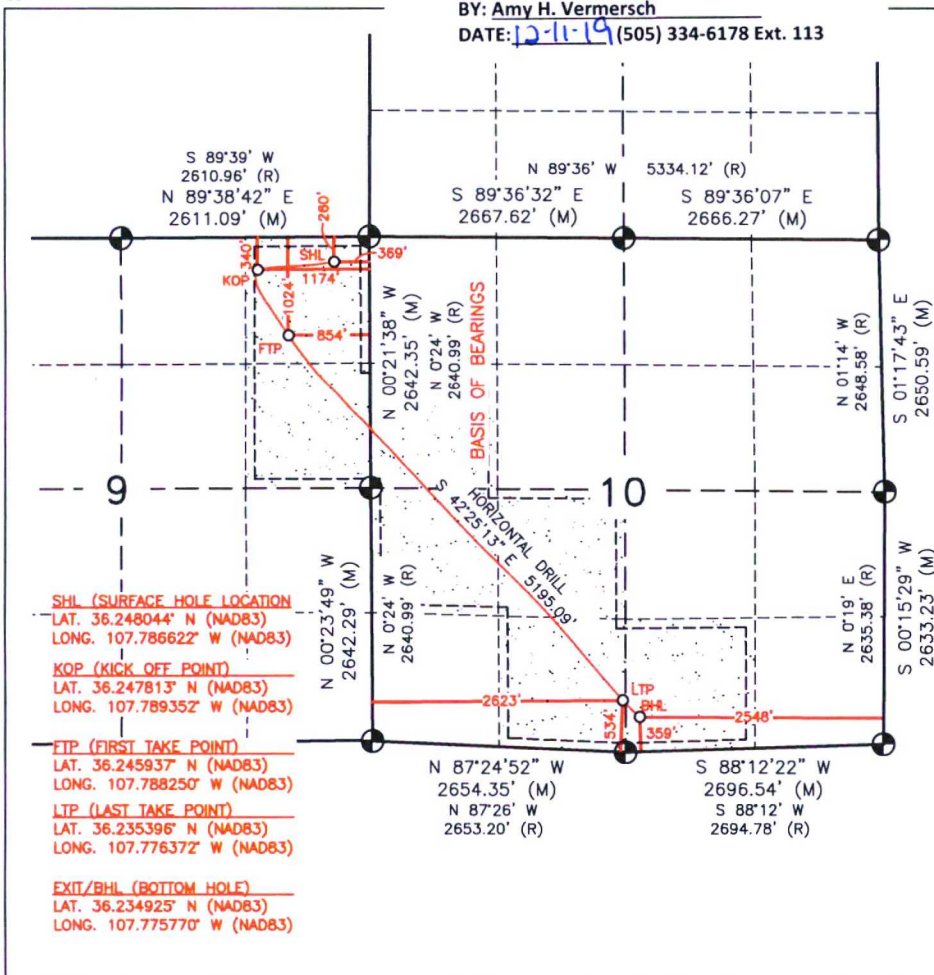
## SURVEYOR CERTIFICATION

I hereby certify that the well location shown on this plat was plotted from field notes of actual surveys made by me or under my supervision, and that the same is true and correct to the best of my belief.

DECEMBER 4, 2019

Date of Survey

Signature and Seal of Professional Surveyor:



**DISTRICT I**

1825 N. French Dr., Hobbs, N.M. 88240  
Phone: (575) 393-6161 Fax: (575) 393-0720

**DISTRICT II**

811 S. First St., Artesia, N.M. 88210  
Phone: (575) 748-1283 Fax: (575) 748-9720

**DISTRICT III**

1000 Rio Brazos Rd., Antec, N.M. 87410  
Phone: (505) 334-6178 Fax: (505) 334-6170

**DISTRICT IV**

1220 S. St. Francis Dr., Santa Fe, NM 87505  
Phone: (505) 478-3460 Fax: (505) 478-3462

State of New Mexico  
Energy, Minerals & Natural Resources Department

**OIL CONSERVATION DIVISION**

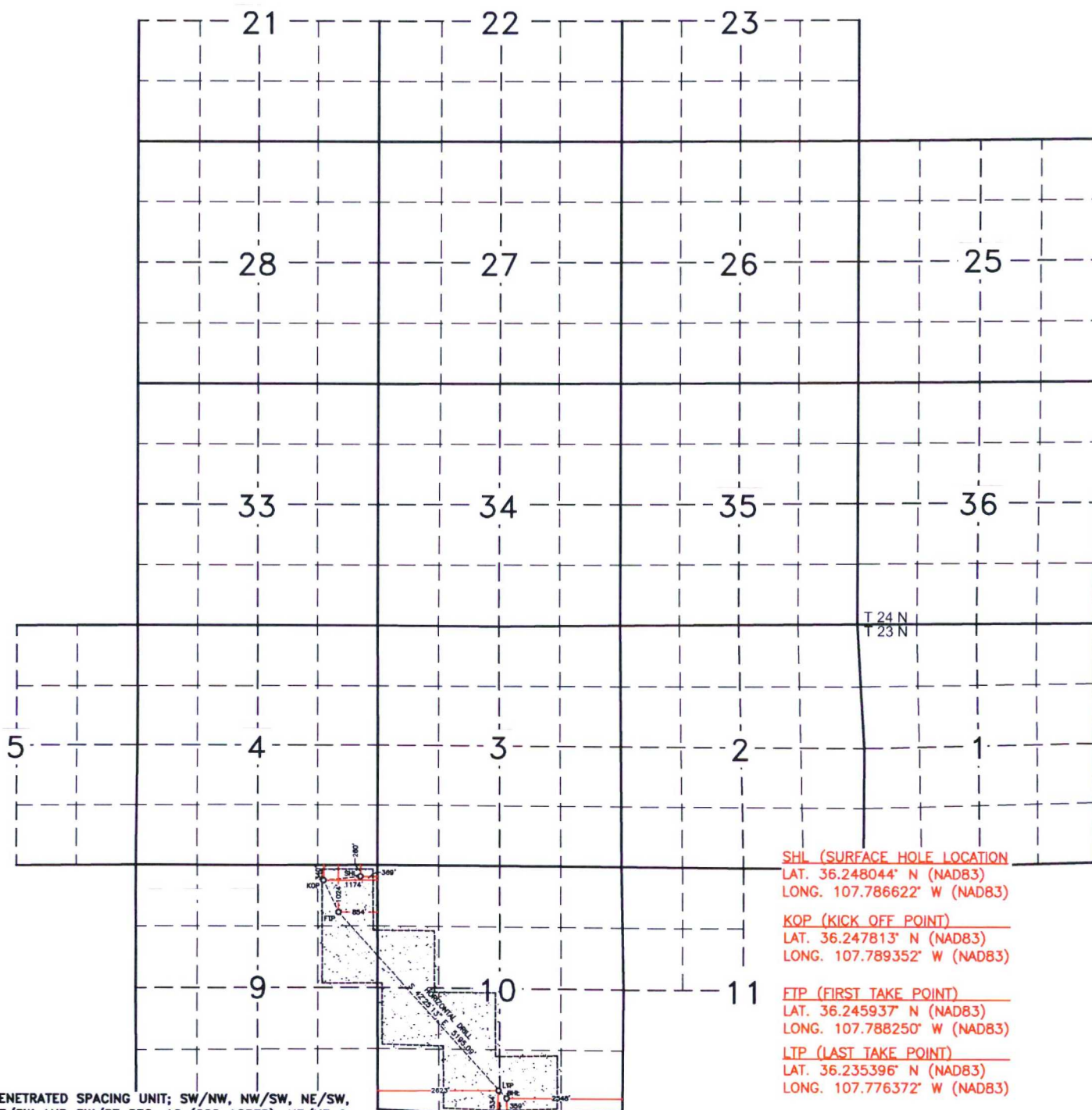
1220 South St. Francis Dr.  
Santa Fe, NM 87505

Form C-102  
Revised August 1, 2011

Submit one copy to appropriate  
District Office

☐ AMENDED REPORT  
☒ AS-DRILLED

DJR OPERATING, LTD  
NAGEEZI UNIT #509H



PENETRATED SPACING UNIT; SW/NW, NW/SW, NE/SW,  
SE/SW AND SW/SE SEC. 10 (200 ACRES), NE/NE &  
SE/NE SEC 9 (80 ACRES) = 280 ACRES TOTAL  
10,415.12 ACRES;  
SEC. 21-23 (S/2); 25-28, 33-36, 1-4, 9-10 (ALL);  
5 (W/2); 11 (NW/4) - UNDIVIDED UNIT

SHL (SURFACE HOLE LOCATION)  
LAT. 36.248044° N (NAD83)  
LONG. 107.786622° W (NAD83)

KOP (KICK OFF POINT)  
LAT. 36.247813° N (NAD83)  
LONG. 107.789352° W (NAD83)

FTP (FIRST TAKE POINT)  
LAT. 36.245937° N (NAD83)  
LONG. 107.788250° W (NAD83)

LTP (LAST TAKE POINT)  
LAT. 36.235396° N (NAD83)  
LONG. 107.776372° W (NAD83)

EXIT/BHL (BOTTOM HOLE)  
LAT. 36.234925° N (NAD83)  
LONG. 107.775770° W (NAD83)



District I  
1625 N. French Dr., Hobbs, NM 88240  
District II  
811 S. First St., Artesia, NM 88210  
District III  
1000 Rio Brazos Rd., Aztec, NM 87410  
District IV  
1220 S. St. Francis Dr., Santa Fe, NM 87505

State of New Mexico  
Energy, Minerals & Natural Resources

Form C-104  
Revised August 1, 2011

Oil Conservation Division  
1220 South St. Francis Dr.  
Santa Fe, NM 87505

Submit one copy to appropriate District Office

☐ AMENDED REPORT  
AS-DRILLED

I. REQUEST FOR ALLOWABLE AND AUTHORIZATION TO TRANSPORT

<sup>1</sup> Operator name and Address DJR Operating, LLC 1 Road 3263 Aztec, NM 87410		<sup>2</sup> OGRID Number 371838
		<sup>3</sup> Reason for Filing Code/ Effective Date RT
<sup>4</sup> API Number 30 - 045-35858	<sup>5</sup> Pool Name Nageezi Unit; Mancos Oil	<sup>6</sup> Pool Code 98080
<sup>7</sup> Property Code 315244	<sup>8</sup> Property Name Nageezi Unit	<sup>9</sup> Well Number 509H

II. <sup>10</sup> Surface Location

Ul or lot no. A	Section 9	Township 23N	Range 9W	Lot Idn	Feet from the 260	North/South Line North	Feet from the 369	East/West line East	County San Juan
--------------------	--------------	-----------------	-------------	---------	----------------------	---------------------------	----------------------	------------------------	--------------------

<sup>11</sup> Bottom Hole Location

UL or lot no. O	Section 10	Township 23N	Range 9W	Lot Idn	Feet from the 359	North/South line South	Feet from the 3548	East/West line East	County San Juan
<sup>12</sup> Lse Code F	<sup>13</sup> Producing Method Code F	<sup>14</sup> Gas Connection Date 12/14/19	<sup>15</sup> C-129 Permit Number	<sup>16</sup> C-129 Effective Date	<sup>17</sup> C-129 Expiration Date				

III. Oil and Gas Transporters

<sup>18</sup> Transporter OGRID	<sup>19</sup> Transporter Name and Address	<sup>20</sup> O/G/W
248440	Western Refining Company, LP 6500 Townbridge Drive, El Paso, TX 79905	O
289780	M & R Trucking 281 County Road 350, Aztec, NM 87410	O
151618	Enterprise Field Services, LLC Post Office Box 4503, Houston, TX 77001	G
	~Gas will be flared during flowback & until N2/O2 is cleaned from wellbore~	


IV. Well Completion Data

<sup>21</sup> Spud Date 10/14/19	<sup>22</sup> Ready Date 12/10/19	<sup>23</sup> TD 10824 MD 4803 TVD	<sup>24</sup> PBTD 10804 MD 4803 TVD	<sup>25</sup> Perforations 5377-10780 ASlv 4803-4823 TVD	<sup>26</sup> DHC, MC
<sup>27</sup> Hole Size 12.25	<sup>28</sup> Casing & Tubing Size 9.625 36# J55 STC	<sup>29</sup> Depth Set 372	<sup>30</sup> Sacks Cement 109		
8.75	7.0 26# J55 LTC	5032	Lead: 367 Tail: 255		
6.125	4.5 11.6# P110 BTC	TOL: 4949 BOL: 10819	496		

V. Well Test Data

<sup>31</sup> Date New Oil	<sup>32</sup> Gas Delivery Date	<sup>33</sup> Test Date	<sup>34</sup> Test Length	<sup>35</sup> Tbg. Pressure	<sup>36</sup> Csg. Pressure
<sup>37</sup> Choke Size	<sup>38</sup> Oil	<sup>39</sup> Water	<sup>40</sup> Gas		<sup>41</sup> Test Method

<sup>42</sup> I hereby certify that the rules of the Oil Conservation Division have been complied with and that the information given above is true and complete to the best of my knowledge and belief.

Signature:  
  
Printed name:  
Shaw-Marie Ford  
Title:  
Regulatory Specialist  
E-mail Address:  
sford@djrlc.com

Date:  
12/05/19  
Phone:  
505-716-3297

OIL CONSERVATION DIVISION

Approved by:

Title:

Approval Date:

**DENIED**

BY: Amy H. Vermersch  
DATE: 12-11-19 (505) 334-6178 Ext. 113