

District I  
1625 N. French Dr., Hobbs, NM 88240

District II  
811 S. First St., Artesia, NM 88210

District III  
1000 Rio Brazos Rd., Aztec, NM 87410

District IV  
1220 S. St. Francis Dr., Santa Fe, NM 87505

State of New Mexico  
Energy, Minerals & Natural Resources

Form C-104  
Revised August 1, 2011

Oil Conservation Division  
1220 South St. Francis Dr.  
Santa Fe, NM 87505

Submit one copy to appropriate District Office

☒ AMENDED REPORT

**I. REQUEST FOR ALLOWABLE AND AUTHORIZATION TO TRANSPORT**

<sup>1</sup> Operator name and Address DJR Operating, LLC 1 Road 3263 Aztec, NM 87410		<sup>2</sup> OGRID Number 371838
		<sup>3</sup> Reason for Filing Code/ Effective Date NW / 10/24/2019
<sup>4</sup> API Number 30 - 043 - 21292	<sup>5</sup> Pool Name Lybrook Gallup	<sup>6</sup> Pool Code 42289
<sup>7</sup> Property Code 325271	<sup>8</sup> Property Name Venado Canyon Unit	<sup>9</sup> Well Number 206H

**II. <sup>10</sup> Surface Location**

Ul or lot no. A	Section 11	Township 22N	Range 6W	Lot Idn	Feet from the 263	North/South Line NORTH	Feet from the 1130	East/West line EAST	County SANDOVAL
--------------------	---------------	-----------------	-------------	---------	----------------------	---------------------------	-----------------------	------------------------	--------------------

**<sup>11</sup> Bottom Hole Location**

UL or lot no. H	Section 13	Township 22N	Range 6W	Lot Idn	Feet from the 2350	North/South line NORTH	Feet from the 364	East/West line EAST	County SANDOVAL
<sup>12</sup> Lse Code F	<sup>13</sup> Producing Method Code F	<sup>14</sup> Gas Connection Date 11/13/19	<sup>15</sup> C-129 Permit Number	<sup>16</sup> C-129 Effective Date	<sup>17</sup> C-129 Expiration Date				

**III. Oil and Gas Transporters**

<sup>18</sup> Transporter OGRID	<sup>19</sup> Transporter Name and Address	<sup>20</sup> O/G/W
248440	Western Refining Company, LP 6500 Townbridge Drive, El Paso, TX 79905	O
289780	M & R Trucking 281 County Road 350, Aztec, NM 87410	O
151618	Enterprise Field Services, LLC Post Office Box 4503, Houston, TX 77001	G
	NMOC	

DEC 02 2019


**IV. Well Completion Data**

<sup>21</sup> Spud Date 06/03/2019	<sup>22</sup> Ready Date 10/24/2019	<sup>23</sup> TD 5,247 TVD 15,110 MD	<sup>24</sup> PBTD 5,247 TVD 15,093 MD	<sup>25</sup> Perforations 5,245 - 5,287 TVD 6,058 - 15,060 ASlv	<sup>26</sup> DHC, MC
<sup>27</sup> Hole Size	<sup>28</sup> Casing & Tubing Size	<sup>29</sup> Depth Set	<sup>30</sup> Sacks Cement		
12.250	9.625" 36# J55	359	101		
8.750	7" 26# J55	5,863	Lead: 515 Tail: 312		
6.125	4.5" 6.5# P110	TOL: 5,424 BOL: 15,105	941		
	2.875 6.5# L80	5,784 Tubing			

**V. Well Test Data**

<sup>31</sup> Date New Oil 10/24/2019	<sup>32</sup> Gas Delivery Date 10/24/2019	<sup>33</sup> Test Date 10/25/2019	<sup>34</sup> Test Length 24	<sup>35</sup> Tbg. Pressure 461	<sup>36</sup> Csg. Pressure 0
<sup>37</sup> Choke Size 24/64	<sup>38</sup> Oil 265	<sup>39</sup> Water 169	<sup>40</sup> Gas 607		<sup>41</sup> Test Method F

<sup>42</sup> I hereby certify that the rules of the Oil Conservation Division have been complied with and that the information given above is true and complete to the best of my knowledge and belief.

Signature: 

Printed name:  
Shaw-Marie Ford

Title:  
Regulatory Specialist


E-mail Address:  
sford@djrlc.com

Date:  
11/27/2019

Phone:  
505-632-3476

OIL CONSERVATION DIVISION

Approved by:



Title: SUPERVISOR DISTRICT #3

Approval Date: 1-3-20

Ar



District I  
1625 N. French Dr., Hobbs, NM 88240  
District II  
811 S. First St., Artesia, NM 88210  
District III  
1000 Rio Brazos Rd., Aztec, NM 87410  
District IV  
1220 S. St. Francis Dr., Santa Fe, NM 87505

State of New Mexico  
Energy, Minerals & Natural Resources

Form C-104  
Revised August 1, 2011

Oil Conservation Division  
1220 South St. Francis Dr.  
Santa Fe, NM 87505

Submit one copy to appropriate District Office

☒ AMENDED REPORT

**I. REQUEST FOR ALLOWABLE AND AUTHORIZATION TO TRANSPORT**

<sup>1</sup> Operator name and Address DJR Operating, LLC 1 Road 3263 Aztec, NM 87410		<sup>2</sup> OGRID Number 371838
		<sup>3</sup> Reason for Filing Code/ Effective Date NW / 10/24/2019
<sup>4</sup> API Number 30 - 043 - 21292	<sup>5</sup> Pool Name Lybrook Gallup	<sup>6</sup> Pool Code 42289
<sup>7</sup> Property Code 325271	<sup>8</sup> Property Name Venado Canyon Unit	<sup>9</sup> Well Number 206H

**II. <sup>10</sup> Surface Location**

UL or lot no. A	Section 11	Township 22N	Range 6W	Lot Idn	Feet from the 263	North/South Line NORTH	Feet from the 1130	East/West line EAST	County SANDOVAL
--------------------	---------------	-----------------	-------------	---------	----------------------	---------------------------	-----------------------	------------------------	--------------------

**<sup>11</sup> Bottom Hole Location**

UL or lot no. H	Section 13	Township 22N	Range 6W	Lot Idn	Feet from the 2350	North/South line NORTH	Feet from the 364	East/West line EAST	County SANDOVAL
<sup>12</sup> Lse Code F	<sup>13</sup> Producing Method Code F	<sup>14</sup> Gas Connection Date ~11/13/19	<sup>15</sup> C-129 Permit Number	<sup>16</sup> C-129 Effective Date	<sup>17</sup> C-129 Expiration Date				

**III. Oil and Gas Transporters**

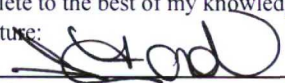
<sup>18</sup> Transporter OGRID	<sup>19</sup> Transporter Name and Address	<sup>20</sup> O/G/W
248440	Western Refining Company, LP 6500 Townbridge Drive, El Paso, TX 79905	O
289780	M & R Trucking 281 County Road 350, Aztec, NM 87410	O
151618	Enterprise Field Services, LLC Post Office Box 4503, Houston, TX 77001	G
	~Gas will be flared during flowback & until O2/N2 is cleaned from wellbore~	

**IV. Well Completion Data**

<sup>21</sup> Spud Date 06/03/2019	<sup>22</sup> Ready Date 10/24/2019	<sup>23</sup> TD 5,247 TVD 15,110 MD	<sup>24</sup> PBDT 5,247 TVD 15,093 MD	<sup>25</sup> Perforations 5,245 - 5,287 TVD 6,058 - 15,024 MD	<sup>26</sup> DHC, MC
<sup>27</sup> Hole Size	<sup>28</sup> Casing & Tubing Size	<sup>29</sup> Depth Set	<sup>30</sup> Sacks Cement		
12.250	9.625" 36# J55	359	101		
8.750	7" 26# J55	5,863	Lead: 515 Tail: 312		
6.125	4.5" 6.5# P110	TOL: 5,424 BOL: 15,105	941		
	2.875 6.5# L80	5,784 Tubing			

**V. Well Test Data**

<sup>31</sup> Date New Oil 10/24/2019	<sup>32</sup> Gas Delivery Date 10/24/2019	<sup>33</sup> Test Date 10/25/2019	<sup>34</sup> Test Length 24	<sup>35</sup> Tbg. Pressure 461	<sup>36</sup> Csg. Pressure 0
<sup>37</sup> Choke Size 24/64	<sup>38</sup> Oil 265	<sup>39</sup> Water 169	<sup>40</sup> Gas 607		<sup>41</sup> Test Method F

<sup>42</sup> I hereby certify that the rules of the Oil Conservation Division have been complied with and that the information given above is true and complete to the best of my knowledge and belief. Signature: 		OIL CONSERVATION DIVISION	
Printed name: Shaw-Marie Ford		Approved by: _____	
Title: Regulatory Specialist		Title: _____	
E-mail Address: sford@djrlc.com		Approval Date: _____	
Date: 10/29/2019		BY: Amy H. Vermersch DATE: 11-21-19 (505) 334-6178 Ext. 113	
Phone: 505-632-3476			