

UNITED STATES
DEPARTMENT OF THE INTERIOR
BUREAU OF LAND MANAGEMENT

RECEIVED

DEC 03 2018

FORM APPROVED
OMB No. 1004-0137
Expires: January 31, 2018

Farmington Field Office
Bureau of Land Management

5. Lease Serial No. SF-078534
6. If Indian, Allottee or Tribe Name

SUNDRY NOTICES AND REPORTS ON WELLS
Do not use this form for proposals to drill or to re-enter an abandoned well. Use Form 3160-3 (APD) for such proposals.

SUBMIT IN TRIPLICATE - Other instructions on page 2

1. Type of Well

☒ Oil Well ☐ Gas Well ☐ Other

2. Name of Operator
DJR Operating, LLC

3a. Address 1 Road 3263 Aztec, NM 87410

3b. Phone No. (include area code)
(505) 632-3476

4. Location of Well (Footage, Sec., T., R., M., or Survey Description)
845' FSL X 1960' FEL "O" -S31 T24N R06W

7. If Unit of CA/Agreement, Name and/or No.

8. Well Name and No. Marcus A 22

9. API Well No. 30-039-24147

10. Field and Pool or Exploratory Area
Escrito Gallup (Associated)

11. Country or Parish, State
Rio Arriba, NM

12. CHECK THE APPROPRIATE BOX(ES) TO INDICATE NATURE OF NOTICE, REPORT OR OTHER DATA

TYPE OF SUBMISSION	TYPE OF ACTION				
<input type="checkbox"/> Notice of Intent	<input type="checkbox"/> Acidize	<input type="checkbox"/> Deepen	<input type="checkbox"/> Production (Start/Resume)	<input type="checkbox"/> Water Shut-Off	
<input checked="" type="checkbox"/> Subsequent Report	<input type="checkbox"/> Alter Casing	<input type="checkbox"/> Hydraulic Fracturing	<input type="checkbox"/> Reclamation	<input type="checkbox"/> Well Integrity	
<input type="checkbox"/> Final Abandonment Notice	<input type="checkbox"/> Casing Repair	<input type="checkbox"/> New Construction	<input type="checkbox"/> Recomplete	<input checked="" type="checkbox"/> Other	
	<input type="checkbox"/> Change Plans	<input type="checkbox"/> Plug and Abandon	<input type="checkbox"/> Temporarily Abandon		
	<input type="checkbox"/> Convert to Injection	<input type="checkbox"/> Plug Back	<input type="checkbox"/> Water Disposal		

13. Describe Proposed or Completed Operation: Clearly state all pertinent details, including estimated starting date of any proposed work and approximate duration thereof. If the proposal is to deepen directionally or recompleat horizontally, give subsurface locations and measured and true vertical depths of all pertinent markers and zones. Attach the Bond under which the work will be performed or provide the Bond No. on file with BLM/BIA. Required subsequent reports must be filed within 30 days following completion of the involved operations. If the operation results in a multiple completion or recompleat in a new interval, a Form 3160-4 must be filed once testing has been completed. Final Abandonment Notices must be filed only after all requirements, including reclamation, have been completed and the operator has detennined that the site is ready for final inspection.)

During OCD review of the Gallup pools, it was found that the above well was reporting to the incorrect pool and is being moved from the Lybrook Gallup (42289) to the Escrito Gallup Associated Pool. Pool Code: 22619. Effective 12-6-2017 (Operator Change date). DJR will also need to amend the production reported once the change is complete.

NMOC

DEC 24 2018

DISTRICT III

14. I hereby certify that the foregoing is true and correct. Name (Printed/Typed)

Amy Archuleta

Title
Regulatory

Signature

Date

11/29/2018

THE SPACE FOR FEDERAL OR STATE OFFICE USE

ACCEPTED FOR RECORD

Approved by

Title

Date

Conditions of approval, if any, are attached. Approval of this notice does not warrant or certify that the applicant holds legal or equitable title to those rights in the subject lease which would entitle the applicant to conduct operations thereon.

Office

FARMINGTON FIELD OFFICE

BY:

Title 18 U.S.C Section 1001 and Title 43 U.S.C Section 1212, make it a crime for any person knowingly and willfully to make to any department or agency of the United States any false, fictitious or fraudulent statements or representations as to any matter within its jurisdiction.

DISTRICT I
1625 N. French Dr., Hobbs, N.M. 88240
Phone: (575) 393-6161 Fax: (575) 393-0720

DISTRICT II
811 S. First St., Artesia, N.M. 88210
Phone: (575) 748-1283 Fax: (575) 748-9720

DISTRICT III
1000 Rio Brazos Rd., Aztec, N.M. 87410
Phone: (505) 334-6178 Fax: (505) 334-6170

DISTRICT IV
1220 S. St. Francis Dr., Santa Fe, N.M. 87505
Phone: (505) 476-3480 Fax: (505) 476-3482

State of New Mexico
Energy, Minerals & Natural Resources Department

OIL CONSERVATION DIVISION

1220 South St. Francis Dr.
Santa Fe, N.M. 87505

As-Drilled

Form C-102

Revised August 1, 2011

Submit one copy to appropriate
District Office

☐ AMENDED REPORT

WELL LOCATION AND ACREAGE DEDICATION PLAT

¹ API Number 30-039-24147	² Pool Code	³ Pool Name Escrito Gallup
⁴ Property Code 22619	⁵ Property Name Marcus A	⁶ Well Number 22
⁷ OGRID No.	⁸ Operator Name DJR Operating, LLC	⁹ Elevation 7079

¹⁰ Surface Location

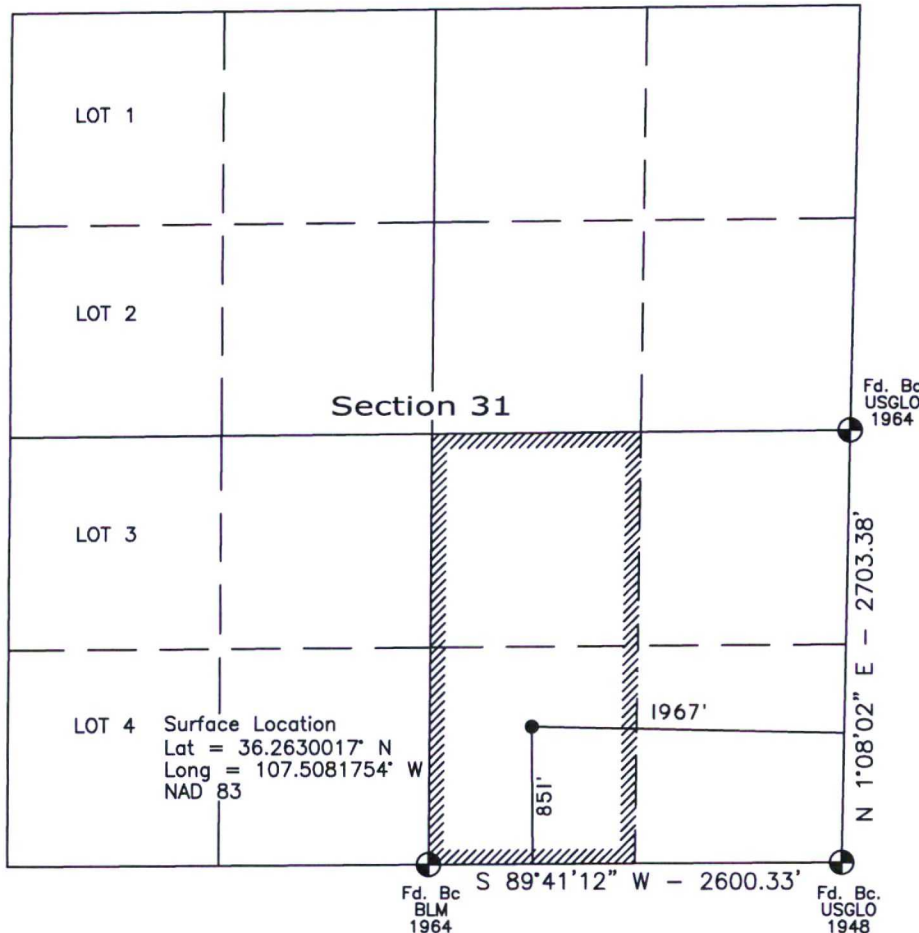
UL or lot no.	Section	Township	Range	Lot Idn	Feet from the	North/South line	Feet from the	East/West line	County
0	31	24 N	6 W		851	South	1967	East	Rio Arriba

¹¹ Bottom Hole Location If Different From Surface

UL or lot no.	Section	Township	Range	Lot Idn	Feet from the	North/South line	Feet from the	East/West line	County
									NMOCB
¹² Dedicated Acres 80 ACRES		¹³ Joint or Infill		¹⁴ Consolidation Code		¹⁵ Order No. APR 24 2019			

NO ALLOWABLE WILL BE ASSIGNED TO THIS COMPLETION UNTIL ALL INTERESTS HAVE BEEN CONSOLIDATED
OR A NON-STANDARD UNIT HAS BEEN APPROVED BY THE DIVISION

16



¹⁷ OPERATOR CERTIFICATION

I hereby certify that the information contained herein is true and complete to the best of my knowledge and belief, and that this organization either owns a working interest or unleased mineral interest in the land including the proposed bottom hole location or has a right to drill this well at this location pursuant to a contract with an owner of such a mineral or working interest, or to a voluntary pooling agreement or a compulsory pooling order heretofore entered by the division.

Signature: Amy Archuleta Date: 4-23-19
Printed Name: Amy Archuleta
E-mail Address: aarchuleta@djrlc.com

¹⁸ SURVEYOR CERTIFICATION

I hereby certify that the well location shown on this plat was plotted from field notes of actual surveys made by me or under my supervision, and that the same is true and correct to the best of my belief.

Date of Survey: 12-17-18
Signature and Seal of Professional Surveyor:

PRELIMINARY

Certificate Number


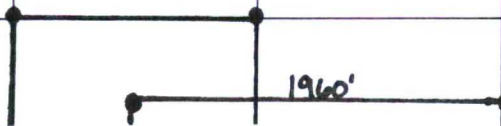
State of New Mexico
Energy, Minerals & Natural Resources Department
OIL CONSERVATION DIVISION
1220 South St. Francis Dr.
Santa Fe, NM 87505

Form C-102
Revised August 1, 2011
Submit one copy to appropriate
District Office
☒ AMENDED REPORT

¹ API Number 30-039-24147	² Pool Code 22619	³ Pool Name Escrito Gallup (Assoicaated)
⁴ Property Code 320207	⁵ Property Name Marcus A	
⁶ Well Number 022		
⁷ OGRID No. 371838	⁸ Operator Name DJR Operating, LLC	
	⁹ Elevation 7074' GL	

UL or lot no.	Section	Township	Range	Lot Idn	Feet from the	North/South line	Feet from the	East/West line	County
O	31	24N	06W		845'	South	1960'	East	Rio Arriba

UL or lot no.	Section	Township	Range	Lot Idn	Feet from the	North/South line	Feet from the	East/West line	County
¹² Dedicated Acres	¹³ Joint or Infill	¹⁴ Consolidation Code		¹⁵ Order No.					

<div data-bbox="95 1052 118 1062" data-label="Text">16</div>		<div data-bbox="1148 1052 1503 1082" data-label="Section-Header">17 OPERATOR CERTIFICATION</div> <div data-bbox="1082 1082 1547 1287" data-label="Text"><p>I hereby certify that the information contained herein is true and complete to the best of my knowledge and belief, and that this organization either owns a working interest or unleased mineral interest in the land including the proposed bottom hole location or has a right to drill this well at this location pursuant to a contract with an owner of such a mineral or working interest, or to a voluntary pooling agreement or a compulsory pooling order heretofore entered by the division.</p></div> <div data-bbox="1082 1287 1547 1381" data-label="Text"><div data-bbox="1082 1287 1258 1381" data-label="Text"></div><div data-bbox="1407 1297 1481 1321" data-label="Text">11-28-18</div><div data-bbox="1082 1336 1154 1362" data-label="Text">Signature</div><div data-bbox="1407 1336 1452 1362" data-label="Text">Date</div></div>
<div data-bbox="569 1515 614 1550" data-label="Text">31</div>		<div data-bbox="1082 1390 1192 1412" data-label="Text">Amy Archuleta</div> <div data-bbox="1082 1412 1184 1431" data-label="Text">Printed Name</div> <div data-bbox="1082 1461 1237 1485" data-label="Text">aarchuleta@djrlc.com</div> <div data-bbox="1082 1485 1192 1507" data-label="Text">E-mail Address</div>
<div data-bbox="629 1914 939 1989" data-label="Text">DENIED</div> <div data-bbox="674 2009 895 2033" data-label="Text">Kate Rickford</div>	<div data-bbox="563 1770 1067 1895" data-label="Diagram"></div>	<div data-bbox="1082 1545 1518 1580" data-label="Section-Header">18 SURVEYOR CERTIFICATION</div> <div data-bbox="1082 1580 1524 1720" data-label="Text"><p>I hereby certify that the well location shown on this plat was plotted from field notes of actual surveys made by me or under my supervision, and that the same is true and correct to the best of my belief.</p></div> <div data-bbox="1082 1729 1163 1754" data-label="Text">1-13-1986</div> <div data-bbox="1082 1770 1192 1795" data-label="Text">Date of Survey</div> <div data-bbox="1082 1804 1399 1830" data-label="Text">Signature and Seal of Professional Surveyor:</div> <div data-bbox="1082 1983 1214 2009" data-label="Text">Certificate Number</div>

Kate Pickford
insert agree / not signed