

State of New Mexico

Energy, Minerals and Natural Resources

OIL CONSERVATION DIVISION

1220 South St. Francis Dr.
Santa Fe, NM 87505

WELL API NO.

30-039-29897

5. Indicate Type of Lease

STATE ☒FEE ☐

6. State Oil & Gas Lease No.

7. Lease Name or Unit Agreement Name

San Juan 31-6 Unit

8. Well Number

47F

9. OGRID Number

217817

10. Pool name or Wildcat

Blanco Mesaverde / Basin Dakota

SUNDRY NOTICES AND REPORTS ON WELLS

(DO NOT USE THIS FORM FOR PROPOSALS TO DRILL OR TO DEEPEN OR PLUG BACK TO A DIFFERENT RESERVOIR. USE "APPLICATION FOR PERMIT" (FORM C-101) FOR SUCH PROPOSALS.)

1. Type of Well:

Oil Well ☐Gas Well ☒

Other

2. Name of Operator

ConocoPhillips Company

3. Address of Operator

3401 E. 30TH STREET, FARMINGTON, NM 87402

4. Well Location

Unit Letter K : 2210' feet from the South line and 2125' feet from the West line
Section 32 Township 31N Rng 6W NMPM County Rio Arriba

11. Elevation (Show whether DR, RKB, RT, GR, etc.)

6304'

Pit or Below-grade Tank Application

☐ or Closure ☐

Pit type

Drill

Depth to Groundwater

190'

Distance from nearest fresh water well

780'

Distance from nearest surface water

>1000'

Pit Liner Thickness:

12

mil

Below-Grade Tank:

Volume

4,400

bbls;

Construction Material

Synthetic

12. Check Appropriate Box to Indicate Nature of Notice, Report or Other Data

NOTICE OF INTENTION TO:

PERFORM REMEDIAL WORK ☐TEMPORARILY ABANDON ☐PULL OR ALTER CASING ☐PLUG AND ABANDON ☐CHANGE PLANS ☐MULTIPLE COMPL ☐

OTHER:

Drill Pit ☒

SUBSEQUENT REPORT OF:

REMEDIAL WORK ☐COMMENCE DRILLING OPNS. ☐CASING/CEMENT JOB ☐ALTERING CASING ☐P AND A ☐OTHER: ☐

13. Describe proposed or completed operations. (Clearly state all pertinent details, and give pertinent dates, including estimated date of starting any proposed work). SEE RULE 1103. For Multiple Completions: Attach wellbore diagram of proposed completion or recompletion.

This drill pit was constructed in accordance with Rule 50 and as per COPC June 2005 General Pit Plan on file with NMOCD. Pit data was included during electronic submittal of original APD. COPC is submitting this C-103 in support of that data and to insure proper recording of pit applications.

I hereby certify that the information above is true and complete to the best of my knowledge and belief. I further certify that any pit or below-grade tank has been/will be constructed or closed according to NMOCD guidelines ☐, a general permit ☒ or an (attached) alternative OCD-approved plan ☐.

SIGNATURE

TITLE

Regulatory Specialist

DATE

6/12/2006

Type or print name

Juanita Farrell

E-mail address:

juanita.r.farrell@conocophillips.com

Telephone No.

505-326-9597

For State Use Only

APPROVED BY

TITLE

DEPUTY OIL & GAS INSPECTOR, DIST. 8

DATE

JUN 27 2006

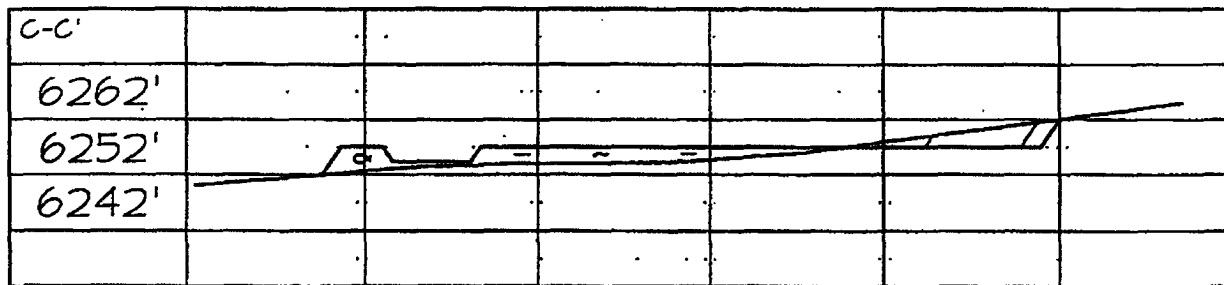


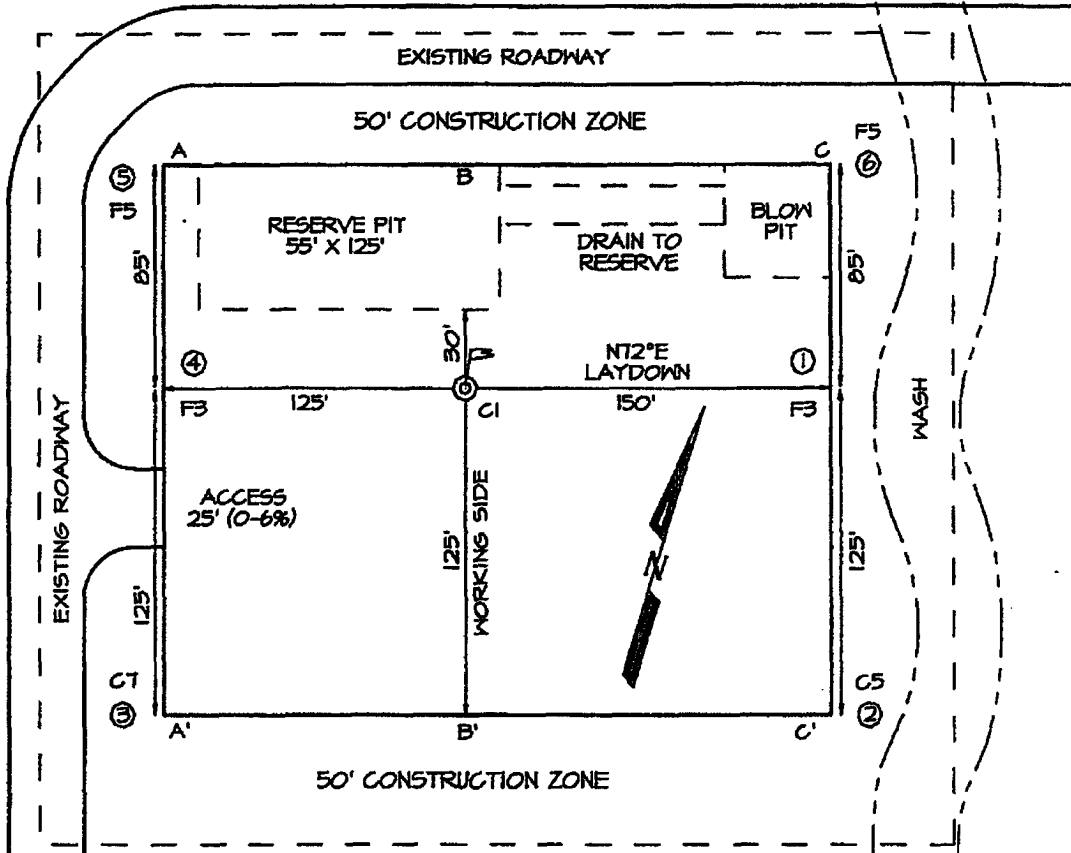
Conditions of Approval (if any):

CONOCOPHILLIPS COMPANY SAN JUAN 31-6 UNIT #47G
2230' FNL & 830' FWL, SECTION 32, T31N, R6W, NMPM
RIO ARriba COUNTY, NEW MEXICO ELEVATION: 6253'

LATITUDE: 36.85716° N
LONGITUDE: 107.49244° W
 DATUM: NAD1983

PLAT NOTE:

SURFACE OWNER
 Bureau of Land
 Management



FILENAME: 30632ET

SHEET 2 OF 6

NCE SURVEYS, INC.

DRAWN BY: EDO

CHECKED BY: JCE

Figure 4. Well pad plat