

District I
1625 N. French Dr., Hobbs, NM 88240
District II
1301 W. Grand Avenue, Artesia, NM 88210
District III
1000 Rio Brazos Road, Aztec, NM 87410

District IV
1220 S. St. Francis Dr., Santa Fe, NM 87505

State of New Mexico
Energy Minerals and Natural Resources

Oil Conservation Division
1220 South St. Francis Dr.
Santa Fe, NM 87505

Form C-144
June 1, 2004
For drilling and production facilities, submit to appropriate NMOCD District Office.
For downstream facilities, submit to Santa Fe office

Pit or Below-Grade Tank Registration or Closure

Is pit or below-grade tank covered by a "general plan"? Yes ☒ No ☐

Type of action: Registration of a pit or below-grade tank ☐ Closure of a pit or below-grade tank ☒

Operator: <u>XTO ENERGY INC.</u> Telephone: <u>(505)-324-1090</u> e-mail address: _____	
Address: <u>2700 FARMINGTON AVE.. BLDG. K. SUITE 1. FARMINGTON. NM 87401</u>	
Facility or well name: <u>FLORANCE #66E</u> API #: <u>30-045- 25585</u> U/L or Qtr/Qtr <u>B</u> Sec <u>18</u> T <u>27N</u> R <u>8W</u>	
County: <u>SAN JUAN</u> Latitude <u>36.57940</u> Longitude <u>107.71939</u> NAD: 1927 <input type="checkbox"/> 1983 <input checked="" type="checkbox"/> Surface Owner Federal <input checked="" type="checkbox"/> State <input type="checkbox"/> Private <input type="checkbox"/> Indian <input type="checkbox"/>	
Pit Type: Drilling <input type="checkbox"/> Production <input type="checkbox"/> Disposal <input checked="" type="checkbox"/> <u>PRODUCTION TANK</u> Workover <input type="checkbox"/> Emergency <input type="checkbox"/> Lined <input type="checkbox"/> Unlined <input checked="" type="checkbox"/> Liner type: Synthetic <input type="checkbox"/> Thickness _____ mil Clay <input type="checkbox"/> Pit Volume _____ bbl	Below-grade tank Volume: _____ bbl Type of fluid: _____ Construction material: <u>N/A</u> Double-walled, with leak detection? Yes <input type="checkbox"/> If <input checked="" type="checkbox"/> No, explain why not. _____
Depth to ground water (vertical distance from bottom of pit to seasonal high water elevation of ground water.)	Less than 50 feet (20 points) 50 feet or more, but less than 100 feet (10 points) 0 100 feet or more (0 points)
Wellhead protection area: (Less than 200 feet from a private domestic water source, or less than 1000 feet from all other water sources.)	Yes (20 points) No (0 points) 0
Distance to surface water: (horizontal distance to all wetlands, playas, irrigation canals, ditches, and perennial and ephemeral watercourses.)	Less than 200 feet (20 points) 200 feet or more, but less than 1000 feet (10 points) 0 1000 feet or more (0 points)
Ranking Score (Total Points) 0	

If this is a pit closure: (1) attach a diagram of the facility showing the pit's relationship to other equipment and tanks. (2) Indicate disposal location: (check the onsite box if you are burying in place) onsite ☒ offsite ☐ If offsite, name of facility _____. (3) Attach a general description of remedial action taken including remediation start date and end date. (4) Groundwater encountered: No ☒ Yes ☐ If yes, show depth below ground surface _____ ft. and attach sample results. (5) Attach soil sample results and a diagram of sample locations and excavations.

Additional Comments: <u>PIT LOCATED APPROXIMATELY 132 FT. N43E FROM WELL HEAD.</u>
<u>PIT EXCAVATION: WIDTH N/A ft., LENGTH N/A ft., DEPTH N/A ft.</u>
<u>PIT REMEDIATION: CLOSE AS IS: <input checked="" type="checkbox"/>, LANDFARM: <input type="checkbox"/>, COMPOST: <input type="checkbox"/>, STOCKPILE: <input type="checkbox"/>, OTHER <input type="checkbox"/> (explain)</u>
Cubic yards: <u>N/A</u>
<u>BEDROCK BOTTOM</u>

I hereby certify that the information above is true and complete to the best of my knowledge and belief. I further certify that the above-described pit or below-grade tank has been/will be constructed or closed according to NMOCD guidelines ☒, a general permit ☐, or an alternative OCD-approved plan ☒.

Date: 01/19/05

Printed Name/Title Jeff Blagg - P.E. # 11607 Signature Jeff Blagg

Your certification and NMOCD approval of this application/closure does not relieve the operator of liability should the contents of the pit or tank contaminate ground water or otherwise endanger public health or the environment. Nor does it relieve the operator of its responsibility for compliance with any other federal, state, or local laws and/or regulations.

Approval: DEPUTY OIL & GAS INSPECTOR, DIST. 3 Signature Denny East Date: MAY 27 2006

1042

36.57940 / 107.71939

CLIENT: XTO

BLAGG ENGINEERING, INC.
P.O. BOX 87, BLOOMFIELD, NM 87413
(505) 632-1199

LOCATION NO: CT143
COCR NO: 13375

FIELD REPORT: PIT CLOSURE VERIFICATION

PAGE No: 1 of 1

LOCATION: NAME: FLORANCE WELL #: 66E TYPE: PROD. TANK
QUAD/UNIT: B SEC: 18 TWP: 27N RNG: 8W PM: NM CNTY: SJ ST: NM
QTR/FOOTAGE: 98012/1760'E NW/NE CONTRACTOR: KELCO (MIKE)

DATE STARTED: 1/14/05
DATE FINISHED:
ENVIRONMENTAL SPECIALIST: NV

EXCAVATION APPROX. NA FT. x NA FT. x NA FT. DEEP. CUBIC YARDAGE: NA
DISPOSAL FACILITY: ON-SITE REMEDIATION METHOD: CLOSE AS IS
LAND USE: RANGE-BLM LEASE: NM 03380 FORMATION: OK

FIELD NOTES & REMARKS:
PIT LOCATED APPROXIMATELY 132 FT. N43E FROM WELLHEAD.
DEPTH TO GROUNDWATER: >100' NEAREST WATER SOURCE: >1000' NEAREST SURFACE WATER: >1000'
NMOCD RANKING SCORE: 0 NMOCD TPH CLOSURE STD: 5000 PPM

SOIL AND EXCAVATION DESCRIPTION:
OVM CALIB. READ. = 53.6 ppm
OVM CALIB. GAS = 100 ppm RF = 0.52
TIME: 8:55 @/pm DATE: 1/14/05

SOIL TYPE: SAND / SILTY SAND / SILT / SILTY CLAY / CLAY / GRAVEL / OTHER BEDROCK (SANDSTONE)
SOIL COLOR: DK. GRAY (3.5-7.5 BELOW GRADE) BEDROCK - MED. GRAY
COHESION (ALL OTHERS): NON COHESIVE / SLIGHTLY COHESIVE / COHESIVE / HIGHLY COHESIVE
CONSISTENCY (NON COHESIVE SOILS): LOOSE / FIRM / DENSE / VERY DENSE
PLASTICITY (CLAYS): NON PLASTIC / SLIGHTLY PLASTIC / COHESIVE / MEDIUM PLASTIC / HIGHLY PLASTIC
DENSITY (COHESIVE CLAYS & SILTS): SOFT / FIRM / STIFF / VERY STIFF / HARD
MOISTURE: DRY / SLIGHTLY MOIST MOIST WET / SATURATED / SUPER SATURATED
DISCOLORATION/STAINING OBSERVED: YES NO EXPLANATION - ENTIRE TEST HOLE & BEDROCK SURFACE.
HC ODOR DETECTED: YES / NO EXPLANATION - TEST HOLE & OVM SAMPLE.
SAMPLE TYPE: GRAB / COMPOSITE - # OF PTS. -
ADDITIONAL COMMENTS: COLLECTED SAMPLE FROM BEDROCK SURFACE. BEDROCK - HARD, SLIGHTLY
FRIABLE. INSTRUCTED OPERATOR TO DILUTE/AERATE IMPACTED SOIL &
LEAVE IN PLACE.

CLOSED

FIELD 418.1 CALCULATIONS

SCALE 0 FT

SAMP. TIME	SAMP. ID	LAB NO.	WEIGHT (g)	mL FREON	DILUTION	READING	CALC. (ppm)

PIT PERIMETER

PIT PROFILE

TO WELL HEAD

P.D. ~ 2.5' B.G.

T.H. ~ 5' B.P.D.

PROD. TANK

11'

13'

OVM READING

SAMPLE ID	FIELD HEADSPACE (ppm)
1 @ 7.5'	422
2 @	
3 @	
4 @	
5 @	

NOT APPLICABLE

LAB SAMPLES

SAMPLE ID	ANALYSIS	TIME
1 @ 7.5'	TAH (80158)	0840
"	BTX (80218)	"
	PASSED	

TRAVEL NOTES:

CALLOUT: 1/14/05 - MORN.

ONSITE: 1/14/05 - MORN.

ENVIROTECH LABS

PRACTICAL SOLUTIONS FOR A BETTER TOMORROW

EPA METHOD 8015 Modified Nonhalogenated Volatile Organics Total Petroleum Hydrocarbons


Client:	Blagg / XTO Energy	Project #:	94034-010
Sample ID:	1 @ 7.5'	Date Reported:	01-19-05
Laboratory Number:	31688	Date Sampled:	01-14-05
Chain of Custody No:	13375	Date Received:	01-14-05
Sample Matrix:	Soil	Date Extracted:	01-18-05
Preservative:	Cool	Date Analyzed:	01-19-05
Condition:	Cool and Intact	Analysis Requested:	8015 TPH


Parameter	Concentration (mg/Kg)	Det. Limit (mg/Kg)
Gasoline Range (C5 - C10)	216	0.2
Diesel Range (C10 - C28)	16.9	0.1
Total Petroleum Hydrocarbons	233	0.2

ND - Parameter not detected at the stated detection limit.

References: Method 8015B, Nonhalogenated Volatile Organics, Test Methods for Evaluating Solid Waste, SW-846, USEPA, December 1996.

Comments: **Florance #66E Production Tank Pit Grab Sample.**


Analyst


Review

ENVIROTECH LABS

PRACTICAL SOLUTIONS FOR A BETTER TOMORROW

EPA METHOD 8021 AROMATIC VOLATILE ORGANICS

Client:	Blagg / XTO Energy	Project #:	94034-010
Sample ID:	1 @ 7.5'	Date Reported:	01-19-05
Laboratory Number:	31688	Date Sampled:	01-14-05
Chain of Custody:	13375	Date Received:	01-14-05
Sample Matrix:	Soil	Date Analyzed:	01-19-05
Preservative:	Cool	Date Extracted:	01-18-05
Condition:	Cool & Intact	Analysis Requested:	BTEX

Parameter	Concentration (ug/Kg)	Det. Limit (ug/Kg)
Benzene	101	1.8
Toluene	3,830	1.7
Ethylbenzene	1,060	1.5
p,m-Xylene	5,660	2.2
o-Xylene	1,930	1.0
Total BTEX	12,580	

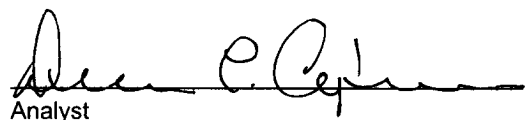
ND - Parameter not detected at the stated detection limit.

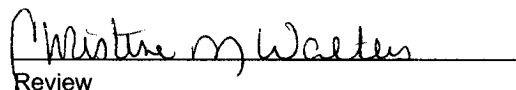
Surrogate Recoveries:	Parameter	Percent Recovery
	Fluorobenzene	99 %
	1,4-difluorobenzene	99 %
	Bromochlorobenzene	99 %

References: Method 5030B, Purge-and-Trap, Test Methods for Evaluating Solid Waste, SW-846, USEPA, December 1996.

Method 8021B, Aromatic Volatile Organics, Test Methods for Evaluating Solid Waste, SW-846, USEPA, December 1996.

Comments: Florance #66E Production Tank Pit Grab Sample.


Analyst


Review