

UNITED STATES
DEPARTMENT OF THE INTERIOR
BUREAU OF LAND MANAGEMENTFORM APPROVED
OM B No. 1004-0137
Expires: March 31, 2007

SUNDRY NOTICES AND REPORTS ON WELLS

DO NOT USE THIS FORM FOR PROPOSALS TO DRILL OR TO RE-ENTER AN
ABANDONED WELL. USE FORM 3160-3 (APD) FOR SUCH PROPOSALS.

SUBMIT IN TRIPLICATE- Other instructions on reverse side.

| | | |
|--|---|---|
| 1. Type of Well <input type="checkbox"/> Oil Well <input checked="" type="checkbox"/> Gas Well <input type="checkbox"/> Other | | 5. Lease Serial No. Jicarilla 464 |
| 2. Name of Operator Black Hills Gas Resources, Inc. | | 6. If Indian, Allottee or Tribe Name Jicarilla Apache Nation |
| 3a. Address P.O. Box 249 / 3200 N 1st St Bloomfield, NM 87413 | 3b. Phone No. (include area code) 505 634-1111 | 7. If Unit or CA/Agreement, Name and/or No. N/A |
| 4. Location of Well (Footage, Sec., T., R., M., or Survey Description) At surface 665' FNL 2,400' FWL NE SE 1/4 NW 1/4 Unit C Sec 29 30 N 3 W AT proposed Prod. zone 665' FNL 2,400' FWL NE SE 1/4 NW 1/4 Unit C NE | | 8. Well Name and No. Jicarilla 464-29 #16RD |
| | | 9. API Well No. 30-039-29888 |
| | | 10. Field and Pool, or Exploratory Area Basin Dakota |
| | | 11. County or Parish, State Rio Arriba, NM |


12. CHECK APPROPRIATE BOX(ES) TO INDICATE NATURE OF NOTICE, REPORT, OR OTHER DATA

| TYPE OF SUBMISSION | TYPE OF ACTION | | | |
|--|---|---|--|---|
| <input checked="" type="checkbox"/> Notice of Intent | <input type="checkbox"/> Acidize | <input type="checkbox"/> Deepen | <input type="checkbox"/> Production (Start/Resume) | <input type="checkbox"/> Water Shut-Off |
| <input type="checkbox"/> Subsequent Report | <input type="checkbox"/> Alter Casing | <input type="checkbox"/> Fracture Treat | <input type="checkbox"/> Reclamation | <input type="checkbox"/> Well Integrity |
| <input type="checkbox"/> Final Abandonment Notice | <input type="checkbox"/> Casing Repair | <input type="checkbox"/> New Construction | <input type="checkbox"/> Recomplete | <input type="checkbox"/> Other |
| | <input type="checkbox"/> Change Plans | <input type="checkbox"/> Plug and Abandon | <input type="checkbox"/> Temporarily Abandon | |
| | <input type="checkbox"/> Convert to Injection | <input type="checkbox"/> Plug Back | <input type="checkbox"/> Water Disposal | |

13. Describe Proposed or Completed Operation (clearly state all pertinent details, including estimated starting date of any proposed work and approximate duration thereof. If the proposal is to deepen directionally or recompleat horizontally, give subsurface locations and measured and true vertical depths of all pertinent markers and zones. Attach the Bond under which the work will be performed or provide the Bond No. on file with BLM/BIA. Required subsequent reports shall be filed within 30 days following completion of the involved operations. If the operation results in a multiple completion or recompleat in a new interval, a Form 3160-4 shall be filed once testing has been completed. Final Abandonment Notices shall be filed only after all requirements, including reclamation, have been completed, and the operator has determined that the site is ready for final inspection.)

On June 7, 2006, the Jicarilla 464-29 #16RD was on-sited with Jicarilla Oil and Gas, BIA and Black Hills Gas Resources. Base on the on-site, the initial footage of 655' FNL 2,450' FWL were change to 665' FNL 2,400' FWL.

Please find attachments of revised plats.



| | | |
|--|--|--------------------------------|
| 14. I hereby certify that the foregoing is true and correct Name (Printed/Typed) Daniel R. Manus | | Title Regulatory Technician |
| Signature <i>Daniel Manus</i> | | Date 6/22/06 |
| THIS SPACE FOR FEDERAL OR STATE OFFICE USE | | |

| | | |
|--|-----------------|------|
| Approved by Conditions of approval, if any, are attached. Approval of this notice does not warrant or certify that the applicant holds legal or equitable title to those rights in the subject lease which would entitle the applicant to conduct operations thereon. | Title Office | Date |
|--|-----------------|------|

Title 18 U.S.C. Section 1001 and Title 43 U.S.C. Section 1212, make it a crime for any person knowingly and willfully to make to any department or agency of the United States any false, fictitious or fraudulent statements or representations as to any matter within its jurisdiction.

(Instructions on page 2)

NMOC

B

DISTRICT I
1625 N. French Dr., Hobbs, N.M. 88240

DISTRICT II
1301 W. Grand Ave., Artesia, N.M. 88210

DISTRICT III
1000 Rio Brazos Rd., Aztec, N.M. 87410

DISTRICT IV
1220 South St. Francis Dr., Santa Fe, NM 87505

State of New Mexico
Energy, Minerals & Natural Resources Department
OIL CONSERVATION DIVISION
1220 South St. Francis Dr.
Santa Fe, NM 87505

Form C-102

Revised October 12, 2005

Submit to Appropriate District Office

State Lease - 4 Copies

Fee Lease - 3 Copies

☐ AMENDED REPORT

WELL LOCATION AND ACREAGE DEDICATION PLAT

| | | |
|-------------------------------------|---|--|
| ¹ API Number | ² Pool Code 71599 | ³ Pool Name BASIN DAKOTA |
| ⁴ Property Code 24245 | ⁵ Property Name JICARILLA 464-29 | ⁶ Well Number 16RD |
| ⁷ GRID No. 013925 | ⁸ Operator Name BLACK HILLS GAS RESOURCES | ⁹ Elevation 7263' |

¹⁰Surface Location

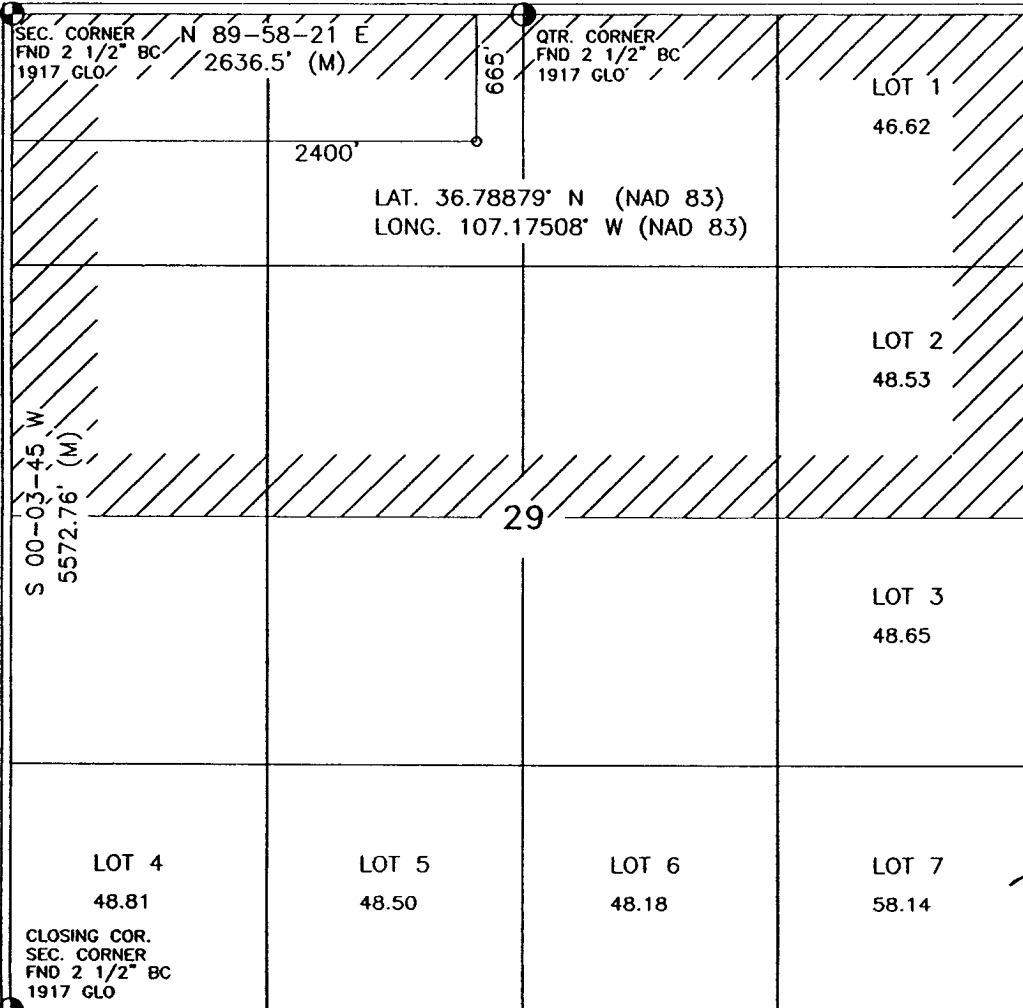
| UL or lot no. | Section | Township | Range | Lot Idn | Feet from the | North/South line | Feet from the | East/West line | County |
|---------------|---------|----------|-------|---------|---------------|------------------|---------------|----------------|------------|
| C | 29 | 30-N | 3-W | | 665 | NORTH | 2400 | WEST | RIO ARriba |

¹¹Bottom Hole Location If Different From Surface

| UL or lot no. | Section | Township | Range | Lot Idn | Feet from the | North/South line | Feet from the | East/West line | County |
|--------------------------------------|---------|----------|-------------------------------|---------|----------------------------------|------------------|-------------------------|----------------|--------|
| | | | | | | | | | |
| ¹² Dedicated Acres 320 | | | ¹³ Joint or Infill | | ¹⁴ Consolidation Code | | ¹⁵ Order No. | | |

NO ALLOWABLE WILL BE ASSIGNED TO THIS COMPLETION UNTIL ALL INTERESTS HAVE BEEN CONSOLIDATED
OR A NON-STANDARD UNIT HAS BEEN APPROVED BY THE DIVISION

16



¹⁷ OPERATOR CERTIFICATION

I hereby certify that the information contained herein is true and complete to the best of my knowledge and belief, and that this organization either owns a working interest or unleased mineral interest in the land including the proposed bottom hole location or has a right to drill this well at this location pursuant to a contract with an owner of such a mineral or working interest, or to a voluntary pooling agreement or a compulsory pooling order heretofore entered by the division.

Daniel Manus 6/23/06
Signature Date
Daniel Manus
Printed Name

¹⁸ SURVEYOR CERTIFICATION

I hereby certify that the well location shown on this plat was plotted from field notes of actual surveys made by me or under my supervision, and that the same is true and correct to the best of my belief.

JUNE 6, 2006

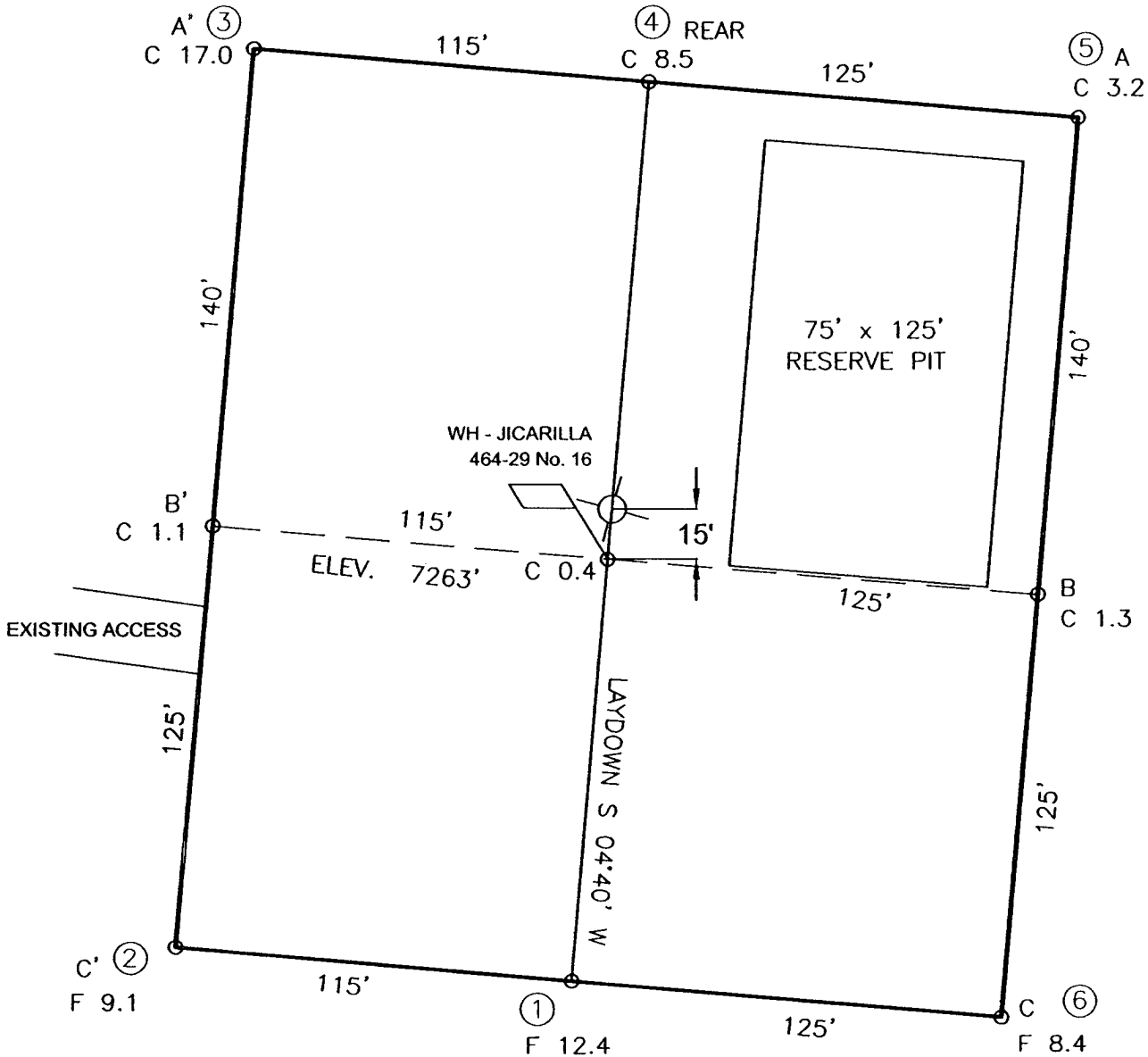
Date of Survey
Signature of Professional Surveyor:
JONNA VUKOBRA
NEW MEXICO
REGISTERED PROFESSIONAL SURVEYOR
14831
Certificate Number

WELL PAD DIAGRAM

COMPANY: BLACK HILLS GAS RESOURCES
 LEASE: JICARILLA 464-29 No. 16RD
 FOOTAGE: 665 FNL 2400 FWL
 SEC.: 29, TWN: 30-N, RNG: 3-W, NMPM
 ELEVATION: 7263'




SCALE IN FEET
 0 25 50



NOTE:

DAGGETT ENTERPRISES, INC. IS NOT LIABLE FOR
 UNDERGROUND UTILITIES OR PIPELINES. NEW MEXICO
 ONE CALL TO BE NOTIFIED 48 HOURS PRIOR TO
 EXCAVATION OR CONSTRUCTION.

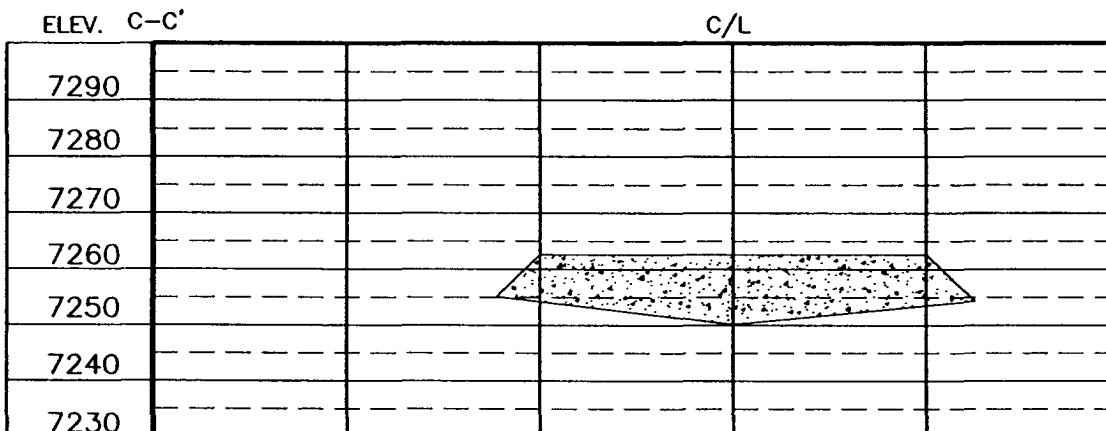
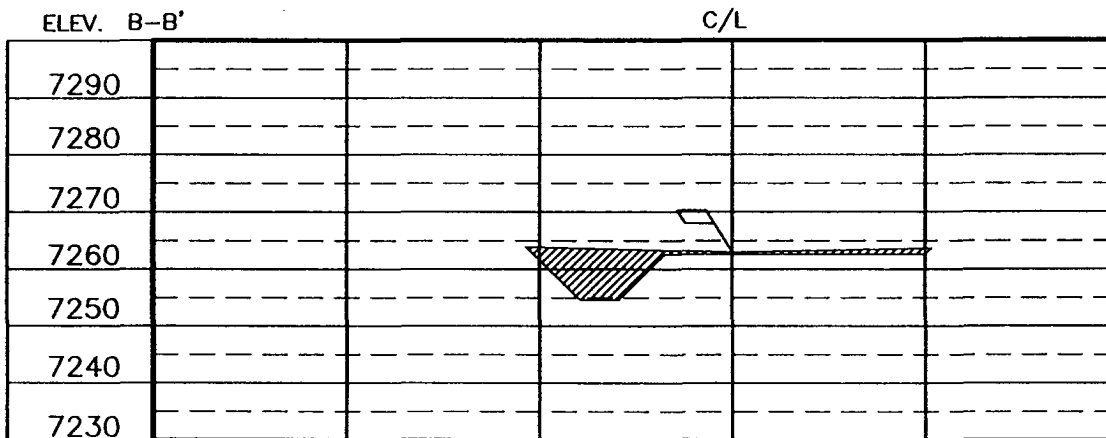
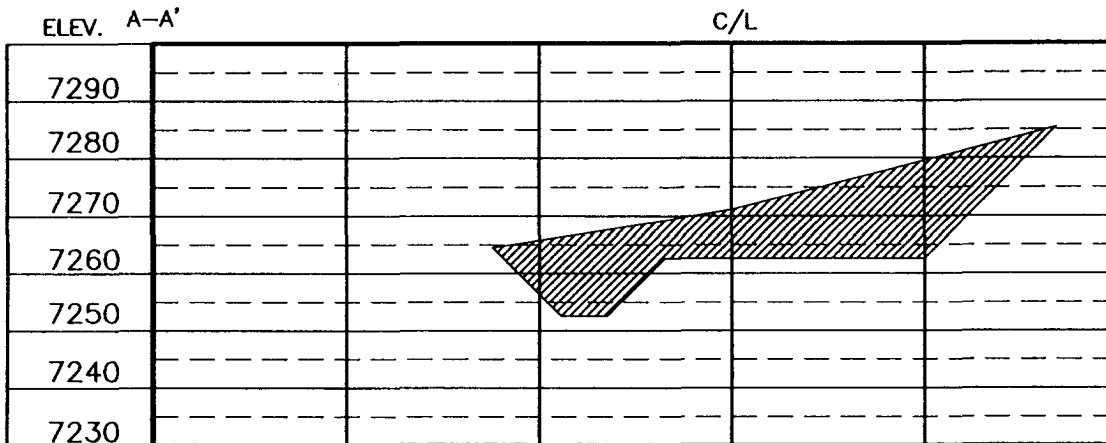
| | | |
|--|-------------------|-------------|
| REVISION: | DATE: | REVISED BY: |
| CHANGE CENTERLINE LAYDOWN | 06/22/06 | A.G. |
|  Daggett Enterprises, Inc. Surveying and Oil Field Services P. O. Box 15068 • Farmington, NM 87401 Phone (505) 326-1772 • Fax (505) 326-6019 NEW MEXICO L.S. 14831 | | |
| DRAWN BY: A.G. | CADFILE: MN501PL8 | |
| ROW#: MN501 | DATE: 06/07/06 | |

WELL PAD CROSS-SECTIONAL DIAGRAM


COMPANY: BLACK HILLS GAS RESOURCES
 LEASE: JICARILLA 464-29 No. 16RD
 FOOTAGE: 665 FNL, 2400 FWL
 SEC.: 29, TWN: 30-N, RNG: 3-W, NMPM
 ELEVATION: 7263'

NOTE:

DAGGETT ENTERPRISES, INC. IS NOT LIABLE FOR
 UNDERGROUND UTILITIES OR PIPELINES. NEW MEXICO
 ONE CALL TO BE NOTIFIED 48 HOURS PRIOR TO
 EXCAVATION OR CONSTRUCTION.



REF. DWG. MNS01PLB WELL PAD DIAGRAM

| | | |
|--|------------------------------|----------------|
| REVISION: | DATE: | REVISION BY: |
| AMEND PER PAD LAYOUT | 09/22/06 | A.G. |
| Daggett Enterprises, Inc. Surveying and Oil Field Services P. O. Box 15068 • Farmington, NM 87401 Phone (505) 326-1772 • Fax (505) 326-6019 NEW MEXICO L.S. 14831 | | |
|  | DRAWN BY: A.G. ROW# MNS01 | DATE: 06/07/06 |