

District I  
1625 N. French Dr., Hobbs, NM 88240  
District II  
1301 W. Grand Avenue, Artesia, NM 88210  
District III  
1000 Rio Brazos Road, Aztec, NM 87410

State of New Mexico  
Energy Minerals and Natural Resources

Form C-144  
June 1, 2004

Oil Conservation Division  
1220 South St. Francis Dr.  
Santa Fe, NM 87505

For drilling and production facilities, submit to appropriate NMOCD District Office.  
For downstream facilities, submit to Santa Fe office

District IV  
1220 S. St. Francis Dr., Santa Fe, NM 87505


**Pit or Below-Grade Tank Registration or Closure**

Is pit or below-grade tank covered by a "general plan"? Yes  No   
Type of action: Registration of a pit or below-grade tank  Closure of a pit or below-grade tank

|  |  |
|--|--|
| Operator: <u>XTO ENERGY INC.</u> Telephone: <u>(505)-324-1090</u> e-mail address: _____  |  |
| Address: <u>2700 FARMINGTON AVE.. BLDG. K. SUITE 1. FARMINGTON. NM 87401</u>   |  |
| Facility or well name: <u>DAVIDSON, JC #1</u>  | API #: <u>30-045- 07213</u> U/L or Qtr/Qtr <u>D</u> Sec <u>28</u> T <u>28N</u> R <u>10W</u>  |
| County: <u>SAN JUAN</u> Latitude <u>36.63781</u> Longitude <u>107.90659</u> NAD: 1927 <input type="checkbox"/> 1983 <input checked="" type="checkbox"/> Surface Owner Federal <input checked="" type="checkbox"/> State <input type="checkbox"/> Private <input type="checkbox"/> Indian <input type="checkbox"/>  |  |
| <b>Pit</b><br>Type: Drilling <input type="checkbox"/> Production <input type="checkbox"/> Disposal <input checked="" type="checkbox"/> <u>BLOW</u><br>Workover <input type="checkbox"/> Emergency <input type="checkbox"/><br>Lined <input type="checkbox"/> Unlined <input checked="" type="checkbox"/><br>Liner type: Synthetic <input type="checkbox"/> Thickness _____ mil Clay <input type="checkbox"/><br>Pit Volume _____ bbl | <b>Below-grade tank</b><br>Volume: _____ bbl Type of fluid: _____<br>Construction material: <u>NA</u><br>Double-walled, with leak detection? Yes <input checked="" type="checkbox"/> If <u>NA</u> , explain why not. |
| Depth to ground water (vertical distance from bottom of pit to seasonal high water elevation of ground water.)   | Less than 50 feet (20 points)<br>50 feet or more, but less than 100 feet (10 points) <b>0</b><br>100 feet or more ( 0 points)  |
| Wellhead protection area: (Less than 200 feet from a private domestic water source, or less than 1000 feet from all other water sources.)  | Yes (20 points)<br>No ( 0 points) <b>0</b>   |
| Distance to surface water: (horizontal distance to all wetlands, playas, irrigation canals, ditches, and perennial and ephemeral watercourses.)  | Less than 200 feet (20 points)<br>200 feet or more, but less than 1000 feet (10 points) <b>0</b><br>1000 feet or more ( 0 points)  |
|  | <b>Ranking Score (Total Points)</b> <b>0</b>   |

If this is a pit closure: (1) attach a diagram of the facility showing the pit's relationship to other equipment and tanks. (2) Indicate disposal location: (check the onsite box if you are burying in place) onsite  offsite  If offsite, name of facility \_\_\_\_\_ (3) Attach a general description of remedial action taken including remediation start date and end date. (4) Groundwater encountered: No  Yes  If yes, show depth below ground surface \_\_\_\_\_ ft. and attach sample results. (5) Attach soil sample results and a diagram of sample locations and excavations.

|  |
|--|
| Additional Comments: <u>PIT LOCATED APPROXIMATELY 102 FT. S46W FROM WELL HEAD.</u>   |
| <u>PIT EXCAVATION: WIDTH NA ft., LENGTH NA ft., DEPTH NA ft.</u>   |
| <u>PIT REMEDIATION: CLOSE AS IS: <input checked="" type="checkbox"/>. LANDFARM: <input type="checkbox"/>. COMPOST: <input type="checkbox"/>. STOCKPILE: <input type="checkbox"/>. OTHER <input type="checkbox"/> (explain)</u> |
| Cubic yards: <u>NA</u>   |
| <u>BEDROCK BOTTOM</u>  |



I hereby certify that the information above is true and complete to the best of my knowledge and belief. I further certify that the above-described pit or below-grade tank has been/will be constructed or closed according to NMOCD guidelines , a general permit , or an alternative OCD-approved plan .

Date: 10/25/04

Printed Name/Title: Jeff Blagg - P.E. # 11607 Signature: Jeff Blagg

Your certification and NMOCD approval of this application/closure does not relieve the operator of liability should the contents of the pit or tank contaminate ground water or otherwise endanger public health or the environment. Nor does it relieve the operator of its responsibility for compliance with any other federal, state, or local laws and/or regulations.

Approval: DEPUTY OIL & GAS INSPECTOR, DIST. 8  
Printed Name/Title: \_\_\_\_\_ Signature: [Signature] Date: MAR 27 2006

|                    |   |                           |
|--------------------|---|---------------------------|
| CLIENT: <u>XTO</u> | <b>BLAGG ENGINEERING, INC.</b><br>P.O. BOX 87, BLOOMFIELD, NM 87413<br>(505) 632-1199 | LOCATION NO: <u>CT103</u> |
|                    |   | COCR NO: <u>13212</u>     |

### FIELD REPORT: PIT CLOSURE VERIFICATION

PAGE No: 1 of 1

LOCATION: NAME: J.C. DAVIDSON WELL #: 1 TYPE: BLOW  
 QUAD/UNIT: D SEC: 28 TWP: 28N RNG: 10W PM: NM CNTY: SJ ST: NM  
 QTR/FOOTAGE: 990N/990W NW/NE CONTRACTOR: KELCO (TITANUS)

DATE STARTED: 10/21/04  
 DATE FINISHED: 10/21/04  
 ENVIRONMENTAL SPECIALIST: JCB

EXCAVATION APPROX. NA FT. x NA FT. x NA FT. DEEP. CUBIC YARDAGE: 0  
 DISPOSAL FACILITY: NA REMEDIATION METHOD: CLOSE AS IS  
 LAND USE: RANGE - BLM LEASE: B20TT393/SF 077393A FORMATION: FT

FIELD NOTES & REMARKS: PIT LOCATED APPROXIMATELY 102 FT. S46W FROM WELLHEAD.  
 DEPTH TO GROUNDWATER: >100 NEAREST WATER SOURCE: >1000 NEAREST SURFACE WATER: >1000  
 NMOCD RANKING SCORE: 0 NMOCD TPH CLOSURE STD: 5000 PPM


#### SOIL AND EXCAVATION DESCRIPTION:

OVM CALIB. READ. = 53.0 ppm  
 OVM CALIB. GAS = 10.0 ppm RF = 0.52  
 TIME: 0945 am/pm DATE: 10/21

SOIL TYPE: SAND / SILTY SAND / SILT / SILTY CLAY / CLAY / GRAVEL / OTHER BEDROCK @ 5' BG  
 SOIL COLOR: Yellow TAN  
 COHESION (ALL OTHERS): NON COHESIVE / SLIGHTLY COHESIVE / COHESIVE / HIGHLY COHESIVE  
 CONSISTENCY (NON COHESIVE SOILS): LOOSE / FIRM / DENSE / VERY DENSE  
 PLASTICITY (CLAYS): NON PLASTIC / SLIGHTLY PLASTIC / COHESIVE / MEDIUM PLASTIC / HIGHLY PLASTIC  
 DENSITY (COHESIVE CLAYS & SILTS): SOFT / FIRM / STIFF / VERY STIFF / HARD  
 MOISTURE: DRY / SLIGHTLY MOIST / MOIST / WET / SATURATED / SUPER SATURATED  
 DISCOLORATION/STAINING OBSERVED: YES NO EXPLANATION -  
 HC ODOR DETECTED: YES NO EXPLANATION -  
 SAMPLE TYPE: GRAB / COMPOSITE - # OF PTS. 21' x 12' x 3' Deep Earthen Pit, USE BACKHOE TO DIG TEST TRENCH. NO EVIDENCE OF CONTAMINATION. FIRM BEDROCK SS @ 5' BG  
 ADDITIONAL COMMENTS: BEDROCK Bottom

**CLOSED**

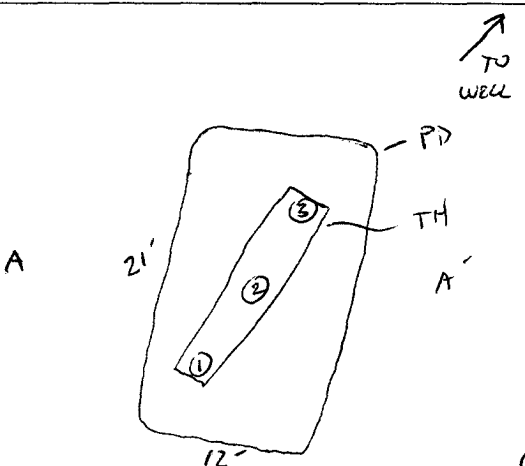
#### FIELD 418.1 CALCULATIONS



| SAMP. TIME | SAMP. ID | LAB NO. | WEIGHT (g) | mL FREON | DILUTION | READING | CALC. (ppm) |
|------------|----------|---------|------------|----------|----------|---------|-------------|
|            |          |         |            |          |          |         |             |
|            |          |         |            |          |          |         |             |
|            |          |         |            |          |          |         |             |

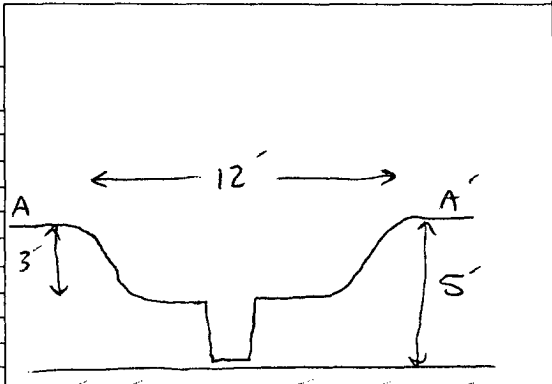
#### PIT PERIMETER

#### PIT PROFILE



#### OVM READING

| SAMPLE ID | FIELD HEADSPACE (ppm) |
|-----------|-----------------------|
| 1 @ 5'    | 0.0                   |
| 2 @ 5'    | 0.0                   |
| 3 @ 5'    | 0.0                   |
| 4 @       |                       |
| 5 @       |                       |



#### LAB SAMPLES

| SAMPLE ID     | ANALYSIS | TIME |
|---------------|----------|------|
| 2105          | T/M      | 0815 |
| <b>PASSED</b> |          |      |

P.D. = PIT DEPRESSION; B.G. = BELOW GRADE; B = BELOW  
 T.H. = TEST HOLE; ~ = APPROX.; T.B. = TANK BOTTOM

TRAVEL NOTES: CALLOUT: \_\_\_\_\_ ONSITE: 10/21/04 0800

# ENVIROTECH LABS

PRACTICAL SOLUTIONS FOR A BETTER TOMORROW

## EPA METHOD 8015 Modified Nonhalogenated Volatile Organics Total Petroleum Hydrocarbons

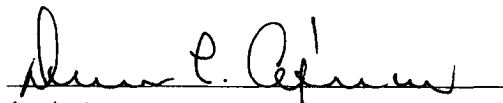
|                      |                 |                     |           |
|----------------------|-----------------|---------------------|-----------|
| Client:              | Blagg / XTO     | Project #:          | 94034-010 |
| Sample ID:           | 2 @ 5'          | Date Reported:      | 10-25-04  |
| Laboratory Number:   | 31034           | Date Sampled:       | 10-21-04  |
| Chain of Custody No: | 13212           | Date Received:      | 10-22-04  |
| Sample Matrix:       | Soil            | Date Extracted:     | 10-23-04  |
| Preservative:        | Cool            | Date Analyzed:      | 10-25-04  |
| Condition:           | Cool and Intact | Analysis Requested: | 8015 TPH  |


| Parameter                    | Concentration<br>(mg/Kg) | Det.<br>Limit<br>(mg/Kg) |
|------------------------------|--------------------------|--------------------------|
| Gasoline Range (C5 - C10)    | ND                       | 0.2                      |
| Diesel Range (C10 - C28)     | ND                       | 0.1                      |
| Total Petroleum Hydrocarbons | ND                       | 0.2                      |

ND - Parameter not detected at the stated detection limit.

References: Method 8015B, Nonhalogenated Volatile Organics, Test Methods for Evaluating Solid Waste, SW-846, USEPA, December 1996.

Comments: **J. C. Davidson #1 Blow Pit.**

  
Analyst

  
Review