

submitted in lieu of Form 3160-5

UNITED STATES
DEPARTMENT OF THE INTERIOR
BUREAU OF LAND MANAGEMENT

Sundry Notices and Reports on Wells

1. Type of Well
GAS

2. Name of Operator
BURLINGTON
RESOURCES OIL & GAS COMPANY LP

3. Address & Phone No. of Operator
PO Box 4289, Farmington, NM 87499 (505) 326-9700

4. Location of Well, Footage, Sec., T, R, M
Unit O (SWSE), 1295' FSL & 2045' FEL, Section 22, T27N, R5W, NMPM

5. Lease Number
NMSF- 079403
6. If Indian, All. or
Tribe Name

7. Unit Agreement Name

San Juan 27-5 Unit

8. Well Name & Number

9. San Juan 27-5 Unit 118M
API Well No.
039
30-045-29756

10. Field and Pool

Basin DK / Blanco MV

11. County and State
Rio Arriba Co., NM

12. CHECK APPROPRIATE BOX TO INDICATE NATURE OF NOTICE, REPORT, OTHER DATA

Type of Submission	Type of Action
<input checked="" type="checkbox"/> Notice of Intent	<input type="checkbox"/> Abandonment <input type="checkbox"/> Change of Plans
<input type="checkbox"/> Subsequent Report	<input type="checkbox"/> Recompletion <input type="checkbox"/> New Construction
<input type="checkbox"/> Final Abandonment	<input type="checkbox"/> Plugging <input type="checkbox"/> Non-Routine Fracturing
	<input type="checkbox"/> Casing Repair <input type="checkbox"/> Water Shut off
	<input type="checkbox"/> Altering Casing <input type="checkbox"/> Conversion to Injection

X Other - location move

13. Describe Proposed or Completed Operations

The subject well was moved slightly to avoid the arch site. Verbal approval given by Lindsey Hansen. See the attached plat for the new footages (shown above). The old footages were 1290' FSL & 2245' FEL. Please make the needed changes in your records.

14. I hereby certify that the foregoing is true and correct.

Signed Patsy Clugston Title Sr. Regulatory Specialist Date 7/25/06

(This space for Federal or State Office use)

APPROVED BY [Signature] Title AFM Date 8/22/09

CONDITION OF APPROVAL, if any:

Title 18 U.S.C. Section 1001, makes it a crime for any person knowingly and willfully to make any department or agency of the United States any false, fictitious or fraudulent statements or representations as to any matter within its jurisdiction.

NMOCD

District II
PO Drawer 80, Artesia, NM 88211-0719

District III
1000 Rio Brazos Rd., Aztec, NM 87410

District IV
PO Box 2088, Santa Fe, NM 87504-2088

OIL CONSERVATION DIVISION
PO Box 2088
Santa Fe, NM 87504-2088

Submit to Appropriate District Office
State Lease - 4 Copies
Fee Lease - 3 Copies

☐ AMENDED REPORT

WELL LOCATION AND ACREAGE DEDICATION PLAT

*API Number 30-039- 29756		*Pool Code 72319 / 71599	*Pool Name Mesaverde / Dakota
*Property Code 7454	*Property Name SAN JUAN 27-5 UNIT		*Well Number 118M
*OGRID No. 14538	*Operator Name BURLINGTON RESOURCES OIL & GAS COMPANY, LP		*Elevation 6534'

¹⁰ Surface Location

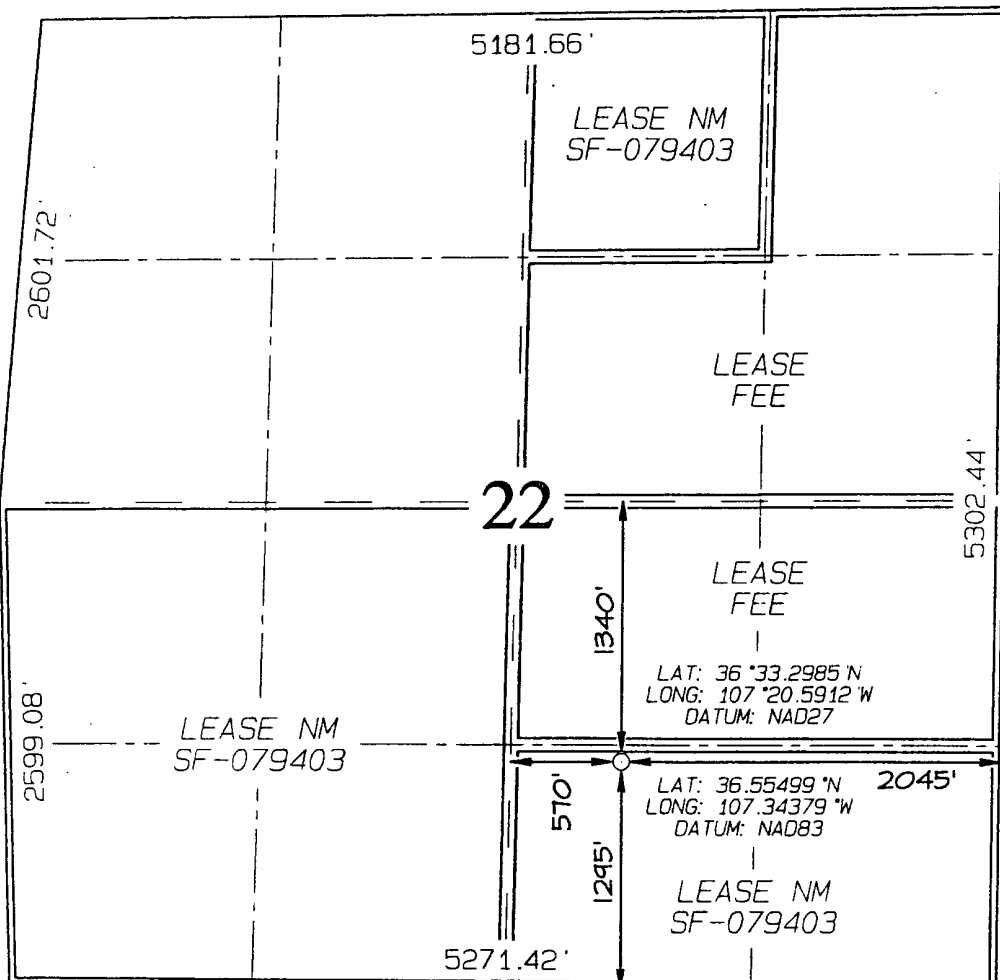
UL or lot no.	Section	Township	Range	Lot Idn	Feet from the	North/South line	Feet from the	East/West line	County
0	22	27N	5W		1295	SOUTH	2045	EAST	RIO ARRIBA

¹¹Bottom Hole Location If Different From Surface

UL or lot no.	Section	Township	Range	Lot Idn	Feet from the	North/South line	Feet from the	East/West line	County
0									

¹² Dedicated Acres	¹³ Joint or Infill	¹⁴ Consolidation Code	¹⁵ Order No.
DK 320.00ac. S2			

NO ALLOWABLE WILL BE ASSIGNED TO THIS COMPLETION UNTIL ALL INTERESTS HAVE BEEN CONSOLIDATED
OR A NON-STANDARD UNIT HAS BEEN APPROVED BY THE DIVISION



17 OPERATOR CERTIFICATION

I hereby certify that the information contained herein is true and complete to the best of my knowledge and belief

Signature

Patsy Clugston

Printed Name _____

Sr. Regulatory Specialist

Title


Date _____

¹⁸ SURVEYOR CERTIFICATION

I hereby certify that the well location shown on this plat was plotted from field notes of actual surveys made by me or under my supervision, and that the same is true and correct to the best of my belief.

Date of Survey: JUNE 26, 2006

Signature and Seal of Professional Surveyor




JASON C. EDWARDS

Certificate Number 15269

Note: Contractor should call One-Call for location of any marked or unmarked buried pipelines or cables on well pad and/or access road at least two (2) working days prior to construction

**BURLINGTON RESOURCES OIL & GAS COMPANY, LP
SAN JUAN 27-5 UNIT #118M, 1295' FSL & 2045' FEL
SECTION 22, T27N, R5W, NMPM, RIO ARriba COUNTY, NM
GROUND ELEVATION: 6534' DATE: JUNE 26, 2006**

DATUM: NAD 1983



Note: Contractor should call One-Call for location of any marked or unmarked buried pipelines or cables on well pad and/or access road at least two (2) working days prior to construction