

District I  
1625 N. French Dr., Hobbs, NM 88240  
District II  
1301 W. Grand Avenue, Artesia, NM 88210  
District III  
1000 Rio Brazos Rd., Aztec, NM 87410  
District IV  
1220 S. St. Francis Dr., Santa Fe, NM 87505

State of New Mexico  
Energy, Minerals & Natural Resources

Form C-104  
Revised June 10, 2003

Oil Conservation Division  
1220 South St. Francis Dr.  
Santa Fe, NM 87505

Submit to Appropriate District Office  
5 Copies

☐ AMENDED REPORT

I. REQUEST FOR ALLOWABLE AND AUTHORIZATION TO TRANSPORT

<sup>1</sup> Operator name and Address Pogo Producing Company P. O. Box 10340 Midland, TX 79702-7340		<sup>2</sup> OGRID Number 017891	
<sup>4</sup> API Number 30 - 045-33285		<sup>5</sup> Pool Name Basin Fruitland Coal	
<sup>7</sup> Property Code 300784		<sup>8</sup> Property Name Ruth	
		<sup>6</sup> Pool Code 71629	
		<sup>9</sup> Well Number 1T	
<sup>3</sup> Reason for Filing Code/ Effective Date NW			

II. <sup>10</sup> Surface Location

UL or lot no. P	Section 28	Township 30N	Range 13W	Lot.Idn	Feet from the 953	North/South Line South	Feet from the 696	East/West line East	County San Juan
--------------------	---------------	-----------------	--------------	---------	----------------------	---------------------------	----------------------	------------------------	--------------------

<sup>11</sup> Bottom Hole Location

UL or lot no.	Section	Township	Range	Lot Idn	Feet from the	North/South line	Feet from the	East/West line	County
<sup>12</sup> Lse Code F	<sup>13</sup> Producing Method Code Pumping	<sup>14</sup> Gas Connection Date 09/01/06	<sup>15</sup> C-129 Permit Number	<sup>16</sup> C-129 Effective Date	<sup>17</sup> C-129 Expiration Date				


III. Oil and Gas Transporters

<sup>18</sup> Transporter OGRID	<sup>19</sup> Transporter Name and Address	<sup>20</sup> POD	<sup>21</sup> O/G	<sup>22</sup> POD ULSTR Location and Description
007057	El Paso Natural Gas P. O. Box 1492 El Paso, TX 79978		G	P/28/T30N/R13W  Ruth #1T



IV. Produced Water

<sup>23</sup> POD	<sup>24</sup> POD ULSTR Location and Description
-------------------	--

V. Well Completion Data

<sup>25</sup> Spud Date 03/23/06	<sup>26</sup> Ready Date 04/29/06	<sup>27</sup> TD 1742'	<sup>28</sup> PBTB 1480'	<sup>29</sup> Perforations 1352-57, 1421-36 7-27-06	<sup>30</sup> DHC, MC
<sup>31</sup> Hole Size	<sup>32</sup> Casing & Tubing Size	<sup>33</sup> Depth Set	<sup>34</sup> Sacks Cement		
8-3/4	7	167.18	110 sks		
6-1/4	4-1/2	1737.12	180 sks	ACCEPTED FOR RECORD	
	2-3/8	1463'		SEP 07 2006	
				FARMINGTON FIELD OFFICE BY 	

VI. Well Test Data

<sup>35</sup> Date New Oil	<sup>36</sup> Gas Delivery Date	<sup>37</sup> Test Date	<sup>38</sup> Test Length	<sup>39</sup> Tbg. Pressure	<sup>40</sup> Csg. Pressure
<sup>41</sup> Choke Size	<sup>42</sup> Oil	<sup>43</sup> Water	<sup>44</sup> Gas	<sup>45</sup> AOF	<sup>46</sup> Test Method Pumping
<sup>47</sup> I hereby certify that the rules of the Oil Conservation Division have been complied with and that the information given above is true and complete to the best of my knowledge and belief. Signature: 			11/1/06 OIL CONSERVATION DIVISION		
Printed name: Cathy Wright			Approved by: 		
Title: Sr. Eng Tech			Title: DEPUTY OIL & GAS INSPECTOR, DIST. 4		
E-mail Address: wrightc@pogoproducing.com			Approval Date: NOV 01 2006		
Date: 08/24/06		Phone: 432-685-8100			