

District I

1625 N. French Dr., Hobbs, NM 88240

District II

811 South First, Artesia, NM 88210

District III

1000 Rio Brazos Road, Aztec, NM 87410

District IV

1220 S. St. Francis Dr., Santa Fe, NM 87504

State of New Mexico
Energy Minerals and Natural Resources

Form C-104A

August 11, 2000

Oil Conservation Division
1220 South St. Francis Dr.
Santa Fe, NM 87504Submit 1 copy of the final affected wells
list along with 2 copies of this form per
number of wells on that list to
appropriate District Office**Change of Operator**

Previous Operator Information:

OGRID: **014634**Name: **MERRION OIL & GAS CORP.**Address: **610 REILLY AVENUE**

Address:

City, State, Zip: **FARMINGTON, NM 87401**



New Operator Information:

Effective Date: **1/1/03**New Ogrid: **211591**New Name: **Geomet Operating Company INC**Address: **5336 Stadium Trace Pkwy #206**

Address:

City, State, Zip: **Hoover, Alabama 35244**

I hereby certify that the rules of the Oil Conservation Division have been complied with and that the information on this form and the attached list of wells is true and complete to the best of my knowledge and belief.


New Operator **GEOMET OPERATING COMPANY, INC.**Signature: Printed name: **J. NEIL WALDEN, JR.**Title: **PRESIDENT**Date: **2/3/03** Phone: **205-425-3855 Ext. 104**

Previous operator complete below:

Previous

Operator: **MERRION OIL & GAS CORP.**

Previous

OGRID: **014634**Signature: Printed **T. Greg Merrion**Name: **President** **1/27/03****NMOCD Approval**

Signature: _____

Printed

Name: **378****SUPERVISOR DISTRICT #3**

District: _____

FEB - 6 2003

Date: _____

WELL INFORMATION:**HOODOO No. 1****(A) Section 16, T25N, R13W (NENE)****API: 30-045-30858****Well Type: Gas Well****Pool ID: 71629 (Basin Fruitland)****STATE**