

**UNITED STATES
DEPARTMENT OF THE INTERIOR
BUREAU OF LAND MANAGEMENT**

Sundry Notices and Reports on Wells

2006 NOV 14 PM 4 33

1. Type of Well
GAS

RECEIVED
070 FARMINGTON NM

5. Lease Number
NMNM-0468128
6. If Indian, All. or
Tribe Name

2. Name of Operator
BURLINGTON
RESOURCES OIL & GAS COMPANY LP

7. Unit Agreement Name

3. Address & Phone No. of Operator

8. Well Name & Number

PO Box 4289, Farmington, NM 87499 (505) 326-9700

Hagood #100

9. API Well No.

30-045-33599

4. Location of Well, Footage, Sec., T, R, M

10. Field and Pool
Basin Fruitland Coal/
Wildcat Pictured Cliffs

Unit D (NWNW) 975' FNL & 1285' FWL, Sec. 34, T29N, R13W NMPM

11. County and State
San Juan Co., NM

12. CHECK APPROPRIATE BOX TO INDICATE NATURE OF NOTICE, REPORT, OTHER DATA

Type of Submission

Type of Action

<input checked="" type="checkbox"/> Notice of Intent	<input type="checkbox"/> Abandonment	<input checked="" type="checkbox"/> Change of Plans	<input type="checkbox"/> Other -
<input type="checkbox"/> Subsequent Report	<input type="checkbox"/> Recompletion	<input type="checkbox"/> New Construction	
<input type="checkbox"/> Final Abandonment	<input type="checkbox"/> Plugging	<input type="checkbox"/> Non-Routine Fracturing	
	<input type="checkbox"/> Casing Repair	<input type="checkbox"/> Water Shut off	
	<input type="checkbox"/> Altering Casing	<input type="checkbox"/> Conversion to Injection	

RCVD NOV21'06
OIL CONS. DIV.
DIST. 3

13. Describe Proposed or Completed Operations

This location was moved due to surface owner request. The new footages are 975'FNL and 1265' FWL. The old footages were 995'FNL and 1305'FWL. This well remains in the same QRT/QRT. Please see attached Plat C102.

14. I hereby certify that the foregoing is true and correct.

Signed Amanda Sanchez Amanda Sanchez Title Regulatory Technician Date 11/14/2006

(This space for Federal or State Office use)

APPROVED BY [Signature] Title Petr. Eng. Date 11/17/06

CONDITION OF APPROVAL, if any:

Title 18 U.S.C. Section 1001, makes it a crime for any person knowingly and willfully to make any department or agency of the United States any false, fictitious or fraudulent statements or representations as to any matter within its jurisdiction.

CONDITIONS OF APPROVAL
Adhere to previously issued stipulations.

NMOCD

DISTRICT I
1625 N. French Dr., Hobbs, N.M. 88240

DISTRICT II
1301 W. Grand Ave., Artesia, N.M. 88210

DISTRICT III
1000 Rio Brazos Rd., Aztec, N.M. 87410

DISTRICT IV
1220 South St. Francis Dr., Santa Fe, NM 87505

State of New Mexico
Energy, Minerals & Natural Resources Department
OIL CONSERVATION DIVISION
1220 South St. Francis Dr.
Santa Fe, NM 87505

Form C-102
Revised October 12, 2005
Submit to Appropriate District Office
State Lease - 4 Copies
Fee Lease - 3 Copies

☐ AMENDED REPORT
RCVD NOV 21 06
OIL CONS. DIV.
DIST. 3

2006 NOV 14 PM 4 33

WELL LOCATION AND ACREAGE DEDICATION PLAT

¹ API Number 30-045-33599	² Pool Code 71629/	³ Pool Name Basin Fruitland Coal/WC:29N13W34P Pictured Cliffs
⁴ Property Code 18583	⁵ Property Name HAGOOD	⁶ Well Number 100
⁷ OGRID No. 14538	⁸ Operator Name BURLINGTON RESOURCES OIL & GAS COMPANY LP	⁹ Elevation 5770

¹⁰ Surface Location

UL or lot no.	Section	Township	Range	Lot Idn	Feet from the	North/South line	Feet from the	East/West line	County
D	34	29-N	13-W		975	NORTH	1265	WEST	SAN JUAN

¹¹ Bottom Hole Location If Different From Surface

UL or lot no.	Section	Township	Range	Lot Idn	Feet from the	North/South line	Feet from the	East/West line	County
D									
¹² Dedicated Acres 320.0 ac W2 FC/PC		¹³ Joint or Infill		¹⁴ Consolidation Code		¹⁵ Order No.			

NO ALLOWABLE WILL BE ASSIGNED TO THIS COMPLETION UNTIL ALL INTERESTS HAVE BEEN CONSOLIDATED
OR A NON-STANDARD UNIT HAS BEEN APPROVED BY THE DIVISION

16

FD 1/2" REBAR	S 89°53' W 5291.88' (R) LAT: 36.68763° N. (NAD 83) LONG: 108.19843° W. (NAD 83) LAT: 36°41.2579' N. (NAD 27) LONG: 108°11.8691' W. (NAD 27)	CALC'D COR. FROM GLO PLAT
975'		
1265'		
N 00°10'32" W 5272.52' (M)	USA NM-0468128	
	34	
FD 3 1/2" 1913 GLO BC		

¹⁷ OPERATOR CERTIFICATION

I hereby certify that the information contained herein is true and complete to the best of my knowledge and belief, and that this organization either owns a working interest or unleased mineral interest in the land including the proposed bottom hole location or has a right to drill this well at this location pursuant to a contract with an owner of such a mineral or working interest, or to a voluntary pooling agreement or a compulsory pooling order heretofore entered by the division.

Amanda Sanchez 11-2006
Signature Date
Amanda Sanchez
Printed Name

¹⁸ SURVEYOR CERTIFICATION

I hereby certify that the well location shown on this plat was plotted from field notes of actual surveys made by me or under my supervision, and that the same is true and correct to the best of my belief.

OCTOBER 24 2006
Date of Survey
Signature and Seal of Professional Land Surveyor
8894
8894
Certificate Number

BURLINGTON RESOURCES OIL & GAS COMPANY LP

HAGOOD No. 100, 975 FNL 1265 FWL

SECTION 34, T-29-N, R-13-W, N.M.P.M., SAN JUAN COUNTY, NEW MEXICO

GROUND ELEVATION: 5770, DATE: OCTOBER 24, 2006

NAD 83
LAT. = 36.68763° N
LONG. = 108.19843° W
NAD 27
LAT. = 36°41.2579' N
LONG. = 108°11.8691' W

ELEV. A-A'

C/L

5780									
5770									
5760									
5750									

ELEV. B-B'

C/L

5780									
5770									
5760									
5750									


ELEV. C-C'

C/L

5780									
5770									
5760									
5750									

NOTE: DAGGETT ENTERPRISES, INC. IS NOT LIABLE FOR UNDERGROUND UTILITIES OR PIPELINES. NEW MEXICO ONE CALL TO BE NOTIFIED 48 HOURS PRIOR TO EXCAVATION OR CONSTRUCTION.

NOTE: CONTRACTOR SHOULD CALL ONE-CALL FOR LOCATION OF ANY MARKED OR UNMARKED BURIED PIPELINES OR CABLES ON WELL PAD AND OR ACCESS ROAD AT LEAST TWO (2) WORKING DAYS PRIOR TO CONSTRUCTION.

DATE	05/09/08	REVISION	BY
CORRECT ELEV.		B.L.	
LOCATION REFERENCE	10/29/08	A.G.	
 <p>Daggett Enterprises, Inc. Surveying and Oil Field Services P. O. Box 15068 • Farmington, NM 87401 Phone (505) 326-1772 • Fax (505) 326-6019 NEW MEXICO U.S. 8984</p>			
PROJECT NO.	BR810	DATE	12/09/05

BURLINGTON RESOURCES OIL & GAS COMPANY LP

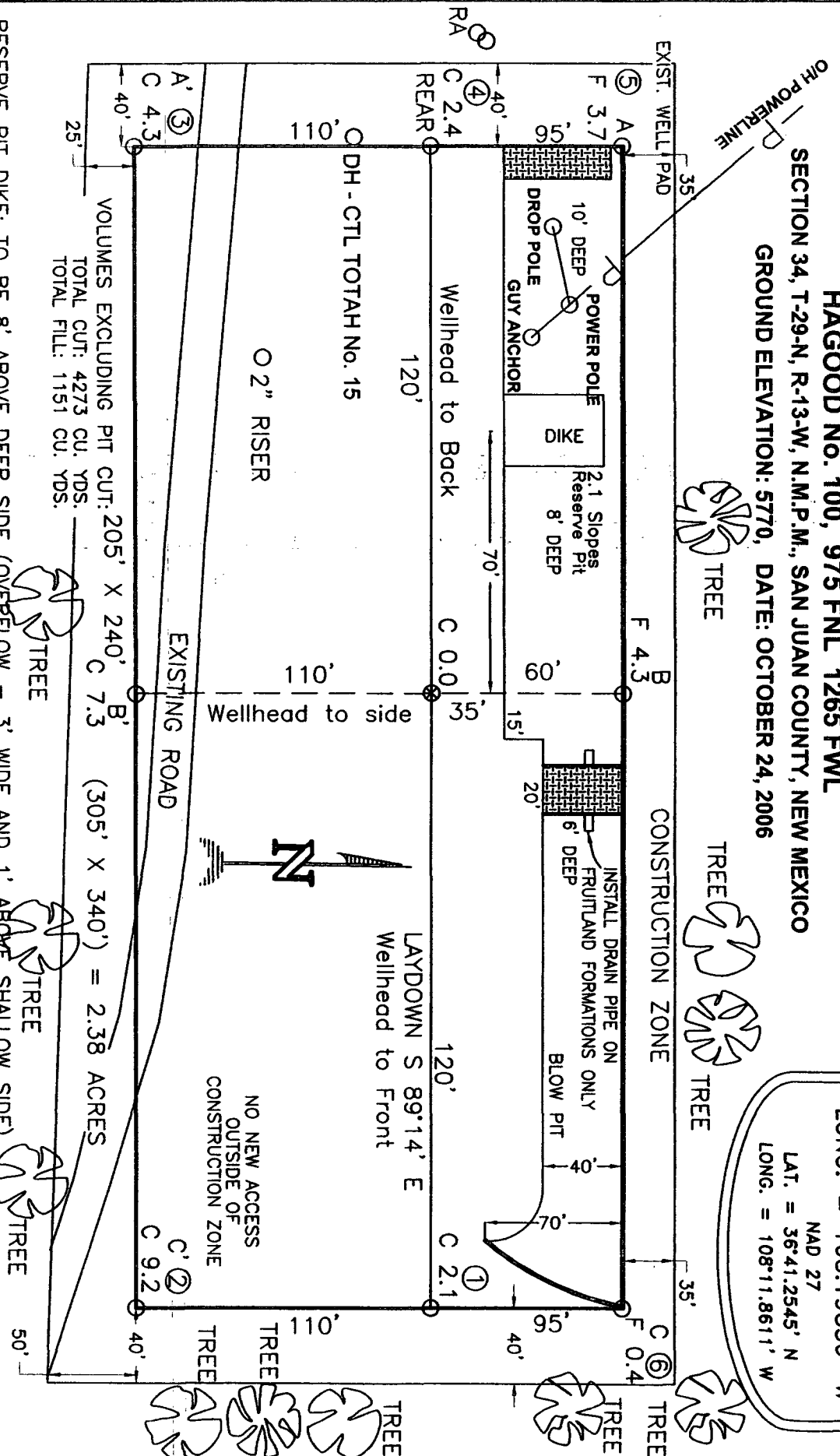
HAGOOD No. 100, 975 FNL 1265 FWL

SECTION 34, T-29-N, R-13-W, N.M.P.M., SAN JUAN COUNTY, NEW MEXICO

GROUND ELEVATION: 5770, DATE: OCTOBER 24, 2006

NAD 83
LAT. = 36.68758° N
LONG. = 108.19830° W

NAD 27
LAT. = 36°41.2545' N
LONG. = 108°11.8611' W



VOLUMES EXCLUDING PIT CUT: 205' X 240' X 7.3' (305' X 340') = 2.38 ACRES
TOTAL CUT: 4273 CU. YDS.
TOTAL FILL: 1151 CU. YDS.

NOTE: DAGGETT ENTERPRISES, INC. IS NOT LIABLE FOR UNDERGROUND UTILITIES OR PIPELINES. NEW MEXICO ONE CALL TO BE NOTIFIED 48 HOURS PRIOR TO EXCAVATION OR CONSTRUCTION.

NOTE: ESTIMATED VOLUMES CALCULATED BY AVERAGE END AREA AT CROSS-SECTION SHOWN

NOTE: CONTRACTOR SHOULD CALL ONE-CALL FOR LOCATION OF ANY MARKED OR UNMARKED BURIED PIPELINES OR CABLES ON WELL PAD AND OR ACCESS ROAD AT LEAST TWO (2) WORKING DAYS PRIOR TO CONSTRUCTION.

DATE	10/25/06	REVISION	BL
CORRECTED ELEV.	5770	DATE	10/25/06
LOCATION	RESTAKE	DATE	10/25/06
DATE	10/25/06	DATE	10/25/06

DAAGETT Enterprises, Inc.
Surveying and Oil Field Services
P.O. Box 15068 • Farmington, NM 87401
Phone (505) 326-1772 • Fax (505) 326-8019
NEW MEXICO U.S. 8894

**Directions from the Intersection of West Murray Drive and Hwy 317 in
In FARMINGTON, NM to**

Burlington Resources Oil & Gas Company LP HAGOOD No. 100

975' FNL & 1265' FWL, Section 34, T-29-N, R-13-W, N.M.P.M., San Juan County, New Mexico

**From the Intersection of West Murray Drive and Hwy 317 in Farmington, NM
Take Highway 317 South for 5.0 miles to the top of the hill.**

Turn left and go southeasterly on main road 1.4 miles to locked gate.

Continue past locked gate northeasterly 0.6 miles.

Turn left and travel northerly 1.6 miles to new location on existing Hagood No. 4 location.

108.21667° W

108.20000° W

WGS84 108.18333° W

BURLINGTON RESOURCES OIL AND GAS COMPANY LP**HAYGOOD No. 100****975 FNL 1265 FWL****SEC. 34, T-29-N, R-13-W, N.M.P.M.****SAN JUAN COUNTY, NEW MEXICO****NO NEW ACCESS**Sewage
DisposalBluffview
Sch

RIVER

21

22

23

Gas
WellOil
Well

SHANNON

BLUFFS

Drill Hole

Gas Well

Radio Tower

BROG - HAYGOOD No. 100**LAT: 36.68763 N (NAD 83)****LONG: 108.19843 W (NAD 83)****LAT: 36-41.2579 N (NAD 27)****LONG: 108-11.8691 W (NAD 27)****NO NEW ACCESS**

CANYON


Oil Well

**THIS MAP IS FOR ESTIMATING PURPOSES ONLY.
CONSTRUCTION FOOTAGES ARE APPROXIMATE.**

108.21667° W

108.20000° W

WGS84 108.18333° W



Map created with TOPO!® ©2002 National Geographic (www.nationalgeographic.com/topo)

108.21667° W

108.20000° W

WGS84 108.18333° W

BURLINGTON RESOURCES OIL AND GAS COMPANY LP**HAYGOOD No. 100****975 FNL 1265 FWL****SEC. 34, T-29-N, R-13-W, N.M.P.M.****SAN JUAN COUNTY, NEW MEXICO****NO NEW ACCESS**Sewage
DisposalBluffview
Sch

RIVER

Gas
WellOil
Well

SHANNON

BLUFFS

Drill Hole

Gas Wells

Radio Tower

BROG - HAYGOOD No. 100**LAT: 36.68763 N (NAD 83)****LONG: 108.19843 W (NAD 83)****LAT: 36-41.2579 N (NAD 27)****LONG: 108-11.8691 W (NAD 27)****NO NEW ACCESS****THIS MAP IS FOR ESTIMATING PURPOSES ONLY.
CONSTRUCTION FOOTAGES ARE APPROXIMATE.**

108.21667° W

108.20000° W

WGS84 108.18333° W

36.71667° N

36.70000° N

36.68333° N

36.71667° N

36.70000° N

36.68333° N

TAN
11°

0 1000 FEET 0 300 1000 METERS

Map created with TOPO!® ©2002 National Geographic (www.nationalgeographic.com/topo)