

District I
1625 N. French Dr., Hobbs, NM 88240
District II
1301 W. Grand Avenue, Artesia, NM 88210
District III
1000 Rio Brazos Road, Aztec, NM 87410

District IV
1220 S. St. Francis Dr., Santa Fe, NM 87505

State of New Mexico
Energy Minerals and Natural Resources

Oil Conservation Division
1220 South St. Francis Dr.
Santa Fe, NM 87505

Form C-144
June 1, 2004

For drilling and production facilities, submit to appropriate NMOCD District Office.
For downstream facilities, submit to Santa Fe office

Pit or Below-Grade Tank Registration or Closure

Is pit or below-grade tank covered by a "general plan"? Yes ☒ No ☐

Type of action: Registration of a pit or below-grade tank ☐ Closure of a pit or below-grade tank ☒

Operator: BP AMERICA PROD. CO. Telephone: (505)-326-9200 e-mail address: _____
Address: 200 ENERGY COURT, FARMINGTON, NM 87410
Facility or well name: GCU #56 API #: 30-045- 07041 U/L or Qtr/Qtr E Sec 35 T 28N R 12W
County: SAN JUAN Latitude 36.62146 Longitude 108.08670 NAD: 1927 ☐ 1983 ☒ Surface Owner Federal ☒ State ☐ Private ☐ Indian ☐

RCVD APR 5 '07

Pit	Below-grade tank	
Type: Drilling <input type="checkbox"/> Production <input checked="" type="checkbox"/> Disposal <input type="checkbox"/> SEPARATOR Workover <input type="checkbox"/> Emergency <input type="checkbox"/> Lined <input checked="" type="checkbox"/> Unlined <input type="checkbox"/> STEEL TANK Liner type: Synthetic <input type="checkbox"/> Thickness _____ mil Clay <input type="checkbox"/> Pit Volume _____ bbl	Volume: _____ bbl Type of fluid: <u>N/A</u> Construction material: <u>N/A</u> Double-walled, with leak detection? Yes <input checked="" type="checkbox"/> If not, explain why not. _____	OIL CONS. DIV. DIST. 3
Depth to ground water (vertical distance from bottom of pit to seasonal high water elevation of ground water.)	Less than 50 feet 50 feet or more, but less than 100 feet 100 feet or more	(20 points) (10 points) 10 (0 points)
Wellhead protection area: (Less than 200 feet from a private domestic water source, or less than 1000 feet from all other water sources.)	Yes No	(20 points) (0 points) 0
Distance to surface water: (horizontal distance to all wetlands, playas, irrigation canals, ditches, and perennial and ephemeral watercourses.)	Less than 200 feet 200 feet or more, but less than 1000 feet 1000 feet or more	(20 points) (10 points) (0 points) 0
Ranking Score (Total Points)		10

If this is a pit closure: (1) attach a diagram of the facility showing the pit's relationship to other equipment and tanks. (2) Indicate disposal location: (check the onsite box if you are burying in place) onsite ☒ offsite ☐ If offsite, name of facility _____. (3) Attach a general description of remedial action taken including remediation start date and end date. (4) Groundwater encountered: No ☒ Yes ☐ If yes, show depth below ground surface _____ ft. and attach sample results. (5) Attach soil sample results and a diagram of sample locations and excavations.

Additional Comments. PIT LOCATED APPROXIMATELY 54 FT. S69W FROM WELL HEAD.

PIT EXCAVATION: WIDTH N/A ft., LENGTH N/A ft., DEPTH N/A ft.

PIT REMEDIATION: CLOSE AS IS: ☒ LANDFARM: ☐ COMPOST: ☐ STOCKPILE: ☐ OTHER ☐ (explain)

Cubic yards: N/A

I hereby certify that the information above is true and complete to the best of my knowledge and belief. I further certify that the above-described pit or below-grade tank has been/will be constructed or closed according to NMOCD guidelines ☒, a general permit ☐, or an alternative OCD-approved plan ☒.

Date: 06/28/06

Printed Name/Title Jeff Blagg - P.E. # 11607

Signature [Signature]

Your certification and NMOCD approval of this application/closure does not relieve the operator of liability should the contents of the pit or tank contaminate ground water or otherwise endanger public health or the environment. Nor does it relieve the operator of its responsibility for compliance with any other federal, state, or local laws and/or regulations.

Approval


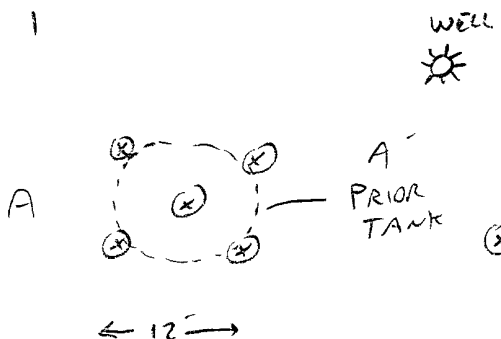
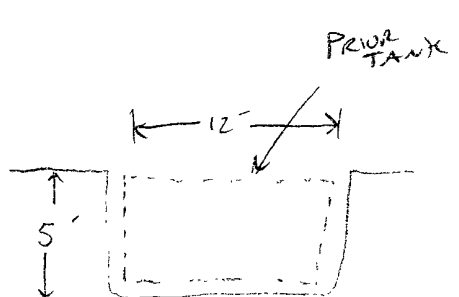
Printed Name/Title

Deputy Oil & Gas Inspector,
District #3

Signature [Signature]

Date

AUG 06 2007.

CLIENT: <u>BP</u>	BLAGG ENGINEERING, INC. P.O. BOX 87, BLOOMFIELD, NM 87413 (505) 632-1199	LOCATION NO: <u>81782</u> COCR NO: <u>1090</u>																																																																															
FIELD REPORT: PIT CLOSURE VERIFICATION		PAGE No: <u>1</u> of <u>1</u>																																																																															
LOCATION: NAME: <u>GCU</u> WELL #: <u>56</u> TYPE: <u>SEP</u> QUAD/UNIT: <u>E</u> SEC: <u>35</u> TWP: <u>28N</u> RING: <u>12W</u> PM: <u>NM</u> CNTY: <u>SJ</u> ST: <u>NM</u> QTR/FOOTAGE: <u>1650 FNL x 990 FWL</u> ^{SW/NE} CONTRACTOR: <u>SIERRA (CALVIN)</u>		DATE STARTED <u>6-21-06</u> DATE FINISHED <u>6-21-06</u> ENVIRONMENTAL SPECIALIST: <u>JCB</u>																																																																															
EXCAVATION APPROX. <u>NA</u> FT. x <u>NA</u> FT. x <u>NA</u> FT. DEEP. CUBIC YARDAGE: <u>0</u>																																																																																	
DISPOSAL FACILITY: <u>NA</u> REMEDIATION METHOD: <u>CLOSE AS IS</u>																																																																																	
LAND USE: <u>RANGE - NAPI</u> LEASE: <u>SE 078903</u> FORMATION: <u>FC</u>																																																																																	
FIELD NOTES & REMARKS: PIT LOCATED APPROXIMATELY <u>54</u> FT. <u>S69W</u> FROM WELLHEAD. DEPTH TO GROUNDWATER: <u>> 50</u> NEAREST WATER SOURCE: <u>> 1000</u> NEAREST SURFACE WATER: <u>> 1000</u> NMOCD RANKING SCORE: <u>10</u> NMOCD TPH CLOSURE STD: <u>1000</u> PPM																																																																																	
SOIL AND EXCAVATION DESCRIPTION:		OVM CALIB. READ. = <u>531</u> ppm OVM CALIB. GAS = <u>100</u> ppm RF = 0.52 TIME: <u>0950</u> am/pm DATE: <u>6/21</u>																																																																															
SOIL TYPE: SAND / <u>SILTY SAND</u> / SILT / SILTY CLAY / CLAY / GRAVEL / OTHER _____ SOIL COLOR: <u>LITE TAN</u> COHESION (ALL OTHERS): <u>NON COHESIVE</u> / SLIGHTLY COHESIVE / COHESIVE / HIGHLY COHESIVE CONSISTENCY (NON COHESIVE SOILS): <u>LOOSE</u> / FIRM / DENSE / VERY DENSE PLASTICITY (CLAYS): NON PLASTIC / SLIGHTLY PLASTIC / COHESIVE / MEDIUM PLASTIC / HIGHLY PLASTIC DENSITY (COHESIVE CLAYS & SILTS): SOFT / FIRM / STIFF / VERY STIFF / HARD MOISTURE: <u>DRY</u> / SLIGHTLY MOIST / MOIST / WET / SATURATED / SUPER SATURATED DISCOLORATION/STAINING OBSERVED: YES / <u>NO</u> EXPLANATION - _____ HC ODOR DETECTED: YES / <u>NO</u> EXPLANATION - _____ SAMPLE TYPE GRAB / <u>COMPOSITE</u> - # OF PTS. <u>5</u> ADDITIONAL COMMENTS: <u>95 BBL STEEL TANK SET FLUSH GRADE.</u> <u>USE BACKHOE TO PULL TANK & collect SAMPLES.</u> <u>NO EVIDENCE OF CONTAMINATION</u>																																																																																	
FIELD 418.1 CALCULATIONS																																																																																	
SCALE  0 FT	<table border="1" style="width:100%; border-collapse: collapse;"> <thead> <tr> <th>SAMP. TIME</th> <th>SAMP. ID</th> <th>LAB NO.</th> <th>WEIGHT (g)</th> <th>mL FREON</th> <th>DILUTION</th> <th>READING</th> <th>CALC. (ppm)</th> </tr> </thead> <tbody> <tr><td> </td><td> </td><td> </td><td> </td><td> </td><td> </td><td> </td><td> </td></tr> <tr><td> </td><td> </td><td> </td><td> </td><td> </td><td> </td><td> </td><td> </td></tr> <tr><td> </td><td> </td><td> </td><td> </td><td> </td><td> </td><td> </td><td> </td></tr> <tr><td> </td><td> </td><td> </td><td> </td><td> </td><td> </td><td> </td><td> </td></tr> <tr><td> </td><td> </td><td> </td><td> </td><td> </td><td> </td><td> </td><td> </td></tr> <tr><td> </td><td> </td><td> </td><td> </td><td> </td><td> </td><td> </td><td> </td></tr> <tr><td> </td><td> </td><td> </td><td> </td><td> </td><td> </td><td> </td><td> </td></tr> <tr><td> </td><td> </td><td> </td><td> </td><td> </td><td> </td><td> </td><td> </td></tr> <tr><td> </td><td> </td><td> </td><td> </td><td> </td><td> </td><td> </td><td> </td></tr> </tbody> </table>	SAMP. TIME	SAMP. ID	LAB NO.	WEIGHT (g)	mL FREON	DILUTION	READING	CALC. (ppm)																																																																								
SAMP. TIME	SAMP. ID	LAB NO.	WEIGHT (g)	mL FREON	DILUTION	READING	CALC. (ppm)																																																																										
PIT PERIMETER 	OVM READING <table border="1" style="width:100%; border-collapse: collapse;"> <thead> <tr> <th>SAMPLE ID</th> <th>FIELD HEADSPACE (ppm)</th> </tr> </thead> <tbody> <tr><td>1 @</td><td> </td></tr> <tr><td>2 @</td><td> </td></tr> <tr><td>3 @</td><td> </td></tr> <tr><td>4 @</td><td> </td></tr> <tr><td>5 @</td><td> </td></tr> <tr><td>5-TEEB</td><td>0.0</td></tr> <tr><td> </td><td> </td></tr> <tr><td> </td><td> </td></tr> <tr><td> </td><td> </td></tr> <tr><td> </td><td> </td></tr> <tr><td> </td><td> </td></tr> <tr><td> </td><td> </td></tr> </tbody> </table>	SAMPLE ID	FIELD HEADSPACE (ppm)	1 @		2 @		3 @		4 @		5 @		5-TEEB	0.0													PIT PROFILE 																																																					
SAMPLE ID	FIELD HEADSPACE (ppm)																																																																																
1 @																																																																																	
2 @																																																																																	
3 @																																																																																	
4 @																																																																																	
5 @																																																																																	
5-TEEB	0.0																																																																																
LAB SAMPLES <table border="1" style="width:100%; border-collapse: collapse;"> <thead> <tr> <th>SAMPLE ID</th> <th>ANALYSIS</th> <th>TIME</th> </tr> </thead> <tbody> <tr> <td>5-TE</td> <td>T/B/C</td> <td>0945</td> </tr> <tr> <td> </td><td> </td><td> </td></tr> <tr> <td> </td><td> </td><td> </td></tr> <tr> <td> </td><td> </td><td> </td></tr> <tr> <td> </td><td> </td><td> </td></tr> <tr> <td> </td><td> </td><td> </td></tr> </tbody> </table>			SAMPLE ID	ANALYSIS	TIME	5-TE	T/B/C	0945																																																																									
SAMPLE ID	ANALYSIS	TIME																																																																															
5-TE	T/B/C	0945																																																																															
P.D. = PIT DEPRESSION; B.G. = BELOW GRADE; B = BELOW T.H. = TEST HOLE; ~ = APPROX.; T.B. = TANK BOTTOM																																																																																	
TRAVEL NOTES: CALLOUT: _____ ONSITE: <u>6/21/06</u>																																																																																	

ENVIROTECH LABS

PRACTICAL SOLUTIONS FOR A BETTER TOMORROW

EPA METHOD 8015 Modified Nonhalogenated Volatile Organics Total Petroleum Hydrocarbons

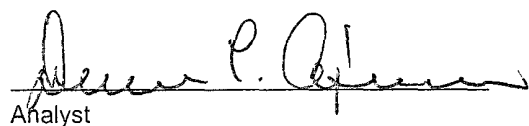
Client:	Blagg / BP	Project #:	94034-010
Sample ID:	5-Point @ 8'	Date Reported:	06-22-06
Laboratory Number:	37520	Date Sampled:	06-21-06
Chain of Custody No:	1090	Date Received:	06-21-06
Sample Matrix:	Soil	Date Extracted:	06-21-06
Preservative:	Cool	Date Analyzed:	06-22-06
Condition:	Cool and Intact	Analysis Requested:	8015 TPH


Parameter	Concentration (mg/Kg)	Det. Limit (mg/Kg)
Gasoline Range (C5 - C10)	ND	0.2
Diesel Range (C10 - C28)	ND	0.1
Total Petroleum Hydrocarbons	ND	0.2

ND - Parameter not detected at the stated detection limit.

References: Method 8015B, Nonhalogenated Volatile Organics, Test Methods for Evaluating Solid Waste, SW-846, USEPA, December 1996.

Comments: **GCU 56 Sep Pit.**


Analyst


Review

ENVIROTECH LABS

PRACTICAL SOLUTIONS FOR A BETTER TOMORROW

EPA METHOD 8021 AROMATIC VOLATILE ORGANICS

Client:	Blagg / BP	Project #:	94034-010
Sample ID:	5-Point @ 8'	Date Reported:	06-22-06
Laboratory Number:	37520	Date Sampled:	06-21-06
Chain of Custody:	1090	Date Received:	06-21-06
Sample Matrix:	Soil	Date Analyzed:	06-22-06
Preservative:	Cool	Date Extracted:	06-21-06
Condition:	Cool & Intact	Analysis Requested:	BTEX

Parameter	Concentration (ug/Kg)	Det. Limit (ug/Kg)
Benzene	ND	1.8
Toluene	3.4	1.7
Ethylbenzene	1.6	1.5
p,m-Xylene	4.9	2.2
o-Xylene	ND	1.0
Total BTEX	9.9	


ND - Parameter not detected at the stated detection limit.


Surrogate Recoveries:	Parameter	Percent Recovery
	Fluorobenzene	99.0 %
	1,4-difluorobenzene	99.0 %
	Bromochlorobenzene	99.0 %

References: Method 5030B, Purge-and-Trap, Test Methods for Evaluating Solid Waste, SW-846, USEPA, December 1996.

Method 8021B, Aromatic Volatile Organics, Test Methods for Evaluating Solid Waste, SW-846, USEPA, December 1996.

Comments: GCU 56 Sep Pit.


Analyst


Review

ENVIROTECH LABS

PRACTICAL SOLUTIONS FOR A BETTER TOMORROW

Chloride

Client:	Blagg / BP	Project #:	94034-010
Sample ID:	5-Point @ 8'	Date Reported:	06-22-06
Lab ID#:	37520	Date Sampled:	06-21-06
Sample Matrix:	Soil	Date Received:	06-21-06
Preservative:	Cool	Date Analyzed:	06-22-06
Condition:	Cool and Intact	Chain of Custody:	1090

Parameter

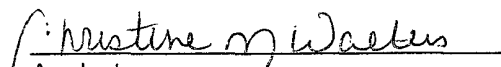
Concentration (mg/Kg)

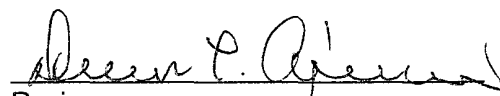
Total Chloride

262

Reference: Standard Methods For The Examination of Water And Waste Water", 18th ed., 1992.

Comments: GCU 56 Sep Pit.


Analyst


Review

1090

san juan reproduction 578-129

ENVIROTECH LABS

PRACTICAL SOLUTIONS FOR A BETTER TOMORROW

EPA Method 8015 Modified Nonhalogenated Volatile Organics Total Petroleum Hydrocarbons

Quality Assurance Report

Client:	QA/QC	Project #:	N/A
Sample ID:	06-22-06 QA/QC	Date Reported:	06-22-06
Laboratory Number:	37487	Date Sampled:	N/A
Sample Matrix:	Methylene Chloride	Date Received:	N/A
Preservative:	N/A	Date Analyzed:	06-22-06
Condition:	N/A	Analysis Requested:	TPH

	I-Cal Date	I-Cal RF:	C-Cal RF:	% Difference	Accept. Range
Gasoline Range C5 - C10	02-04-05	9.9360E+002	9.9459E+002	0.10%	0 - 15%
Diesel Range C10 - C28	02-04-05	1.0015E+003	1.0035E+003	0.20%	0 - 15%

Blank Conc. (mg/L - mg/Kg)	Concentration	Detection Limit
Gasoline Range C5 - C10	ND	0.2
Diesel Range C10 - C28	ND	0.1
Total Petroleum Hydrocarbons	ND	0.2


Duplicate Conc. (mg/Kg)	Sample	Duplicate	% Difference	Accept. Range
Gasoline Range C5 - C10	ND	ND	0.0%	0 - 30%
Diesel Range C10 - C28	ND	ND	0.0%	0 - 30%

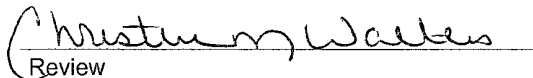
Spike Conc. (mg/Kg)	Sample	Spike Added	Spike Result	% Recovery	Accept. Range
Gasoline Range C5 - C10	ND	250	250	100.0%	75 - 125%
Diesel Range C10 - C28	ND	250	250	100.0%	75 - 125%

ND - Parameter not detected at the stated detection limit.

References: Method 8015B, Nonhalogenated Volatile Organics, Test Methods for Evaluating Solid Waste, SW-846, USEPA, December 1996.

Comments: QA/QC for Samples 37487 - 37893, 37503, 37520.


Analyst


Review

ENVIROTECH LABS

PRACTICAL SOLUTIONS FOR A BETTER TOMORROW

EPA METHOD 8021 AROMATIC VOLATILE ORGANICS

Client:	N/A	Project #:	N/A
Sample ID:	06-22-BTEX QA/QC	Date Reported:	06-22-06
Laboratory Number:	37493	Date Sampled:	N/A
Sample Matrix:	Soil	Date Received:	N/A
Preservative:	N/A	Date Analyzed:	06-22-06
Condition:	N/A	Analysis:	BTEX

Calibration and Detection Limits (ug/L)	I-Cal RF:	C-Cal RF:	%Diff.	Blank Conc	Detect. Limit
		Accept. Range 0 - 15%			
Benzene	7.3898E+007	7.4046E+007	0.2%	ND	0.2
Toluene	9.1693E+007	9.1877E+007	0.2%	ND	0.2
Ethylbenzene	4.8968E+007	4.9066E+007	0.2%	ND	0.2
p,m-Xylene	1.7307E+008	1.7342E+008	0.2%	ND	0.2
o-Xylene	8.6246E+007	8.6419E+007	0.2%	ND	0.1


Duplicate Conc. (ug/Kg)	Sample	Duplicate	%Diff.	Accept Range	Detect. Limit
Benzene	ND	ND	0.0%	0 - 30%	1.8
Toluene	7.3	7.3	0.0%	0 - 30%	1.7
Ethylbenzene	2.4	2.4	0.0%	0 - 30%	1.5
p,m-Xylene	51.2	51.1	0.2%	0 - 30%	2.2
o-Xylene	10.3	10.3	0.0%	0 - 30%	1.0


Spike Conc. (ug/Kg)	Sample	Amount Spiked	Spiked Sample	% Recovery	Accept Range
Benzene	ND	50.0	49.9	99.8%	39 - 150
Toluene	7.3	50.0	57.2	99.8%	46 - 148
Ethylbenzene	2.4	50.0	52.4	100.0%	32 - 160
p,m-Xylene	51.2	100	151	99.9%	46 - 148
o-Xylene	10.3	50.0	60.2	99.8%	46 - 148

ND - Parameter not detected at the stated detection limit.

References. Method 5030B, Purge-and-Trap, Test Methods for Evaluating Solid Waste, SW-846, USEPA, December 1996
Method 8021B, Aromatic and Halogenated Volatiles by Gas Chromatography Using Photoionization and/or Electrolytic Conductivity Detectors, SW-846, USEPA December 1996.

Comments: QA/QC for Samples 37493, 37503, 37520.


Analyst


Review