

District I  
1625 N. French Dr., Hobbs, NM 88240  
District II  
1301 W. Grahd Avenue, Artesia, NM 88210  
District III  
1000 Rio Brazos Rd., Aztec, NM 87410  
District IV  
1220 S. St. Francis Dr., Santa Fe, NM 87505

State of New Mexico  
Energy, Minerals & Natural Resources

Form C-104  
Reformatted July 20, 2001

Oil Conservation Division  
1220 South St. Francis Dr.  
Santa Fe, NM 87505

Submit to Appropriate District Office  
5 Copies

☐ AMENDED REPORT

I. REQUEST FOR ALLOWABLE AND AUTHORIZATION TO TRANSPORT

<sup>1</sup> Operator name and Address M & G Drilling Company PO Box 5940 Farmington, NM 87499		<sup>2</sup> OGRID Number 141852
		<sup>3</sup> Reason for Filing Code/ Effective Date NW
<sup>4</sup> API Number 30 - 045-32495	<sup>5</sup> Pool Name Basin Fruitland Coal	<sup>6</sup> Pool Code 71629
<sup>7</sup> Property Code 16603	<sup>8</sup> Property Name Krause	<sup>9</sup> Well Number 22S

II. <sup>10</sup> Surface Location

UL or lot no. A	Section 32	Township 28N	Range 11W	Lot Idn	Feet from the 1295	North/South Line N	Feet from the 1145	East/West line E	County San Juan
--------------------	---------------	-----------------	--------------	---------	-----------------------	-----------------------	-----------------------	---------------------	--------------------

<sup>11</sup> Bottom Hole Location

UL or lot no. SAME	Section	Township	Range	Lot Idn	Feet from the	North/South line	Feet from the	East/West line	County
<sup>12</sup> Use Code F	<sup>13</sup> Producing	<sup>14</sup> Gas	<sup>15</sup> C-129 Permit Number	<sup>16</sup> C-129 Effective Date	<sup>17</sup> C-129 Expiration Date				

III. Oil and Gas Transporters

<sup>18</sup> Transporter OGRID	<sup>19</sup> Transporter Name and Address	<sup>20</sup> POD	<sup>21</sup> O/G	<sup>22</sup> POD ULSTR Location and Description
151618	Enterprise Field Service, LLC PO Box 4324 Houston, TX 77210-4324		G	A-32-28N-11W
				RCVD SEP 4 '07 OIL CONS. DIV.
				DIST. 3

IV. Produced Water

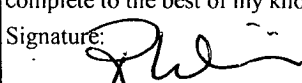


<sup>23</sup> POD	<sup>24</sup> POD ULSTR Location and Description
-------------------	--

V. Well Completion Data

<sup>25</sup> Spud Date 2/7/07	<sup>26</sup> Ready Date 8/21/07	<sup>27</sup> TD 1997	<sup>28</sup> PBTD 1941 ft	<sup>29</sup> Perforations 1789-1827 ft	<sup>30</sup> DHC. MC
<sup>31</sup> Hole Size 12 1/4"	<sup>32</sup> Casing & Tubing Size 8 5/8"	<sup>33</sup> Depth Set 217 ft	<sup>34</sup> Sacks Cement 150 sx Type 5		
7 7/8"	4 1/2"	1984 ft	285 sx Type 5		
	2 3/8"	1941 ft			

VI. Well Test Data

<sup>35</sup> Date New Oil 2/7/07	<sup>36</sup> Gas Delivery Date 8/21/07	<sup>37</sup> Test Date 8/15/07	<sup>38</sup> Test Length 13 hrs	<sup>39</sup> Tbg. Pressure 0 psi	<sup>40</sup> Csg. Pressure 162 lbs
<sup>41</sup> Choke Size 1/4"	<sup>42</sup> Oil Coal Well NA	<sup>43</sup> Water	<sup>44</sup> Gas No Flow	<sup>45</sup> AOF No Flow	<sup>46</sup> Test Method

<sup>47</sup> I hereby certify that the rules of the Oil Conservation Division have been complied with and that the information given above is true and complete to the best of my knowledge and belief. Signature: 		<sup>48</sup> OIL CONSERVATION DIVISION 9/7/07 Approved by:  9-07-07 Title: SUPERVISOR DISTRICT # 3 Approval Date: SEP 07 2007
Printed name: Rhonda DeVilbiss		
Title: Production Assistant		
Date: 8/27/07	Phone:	

Provide production information  
when available

B