

Amended For

NEW MEXICO OIL CONSERVATION COMMISSION
WELL LOCATION AND ACREAGE DEDICATION PLAT

Form C-102
Supersedes C-128
Effective 1-1-65

Formerly 1190/W; 1450/N

All distances must be from the outer boundaries of the Section.

Operator Charles M. Goad, d/b/a Gola Oil Co.		Lease Fed. NM 0557100			Well No. #8 Gola
Unit Letter E	Section 4	Township 17 north	Range 3 west	County Sandoval	
Actual Footage Location of Well: 1170 feet from the west line and 1470 feet from the north line					
Ground Level Elev. 6480	Producing Formation Mesaverde (wildcat)	Pool South San Luis Mesaverde	Dedicated Acreage: 40 Acres		

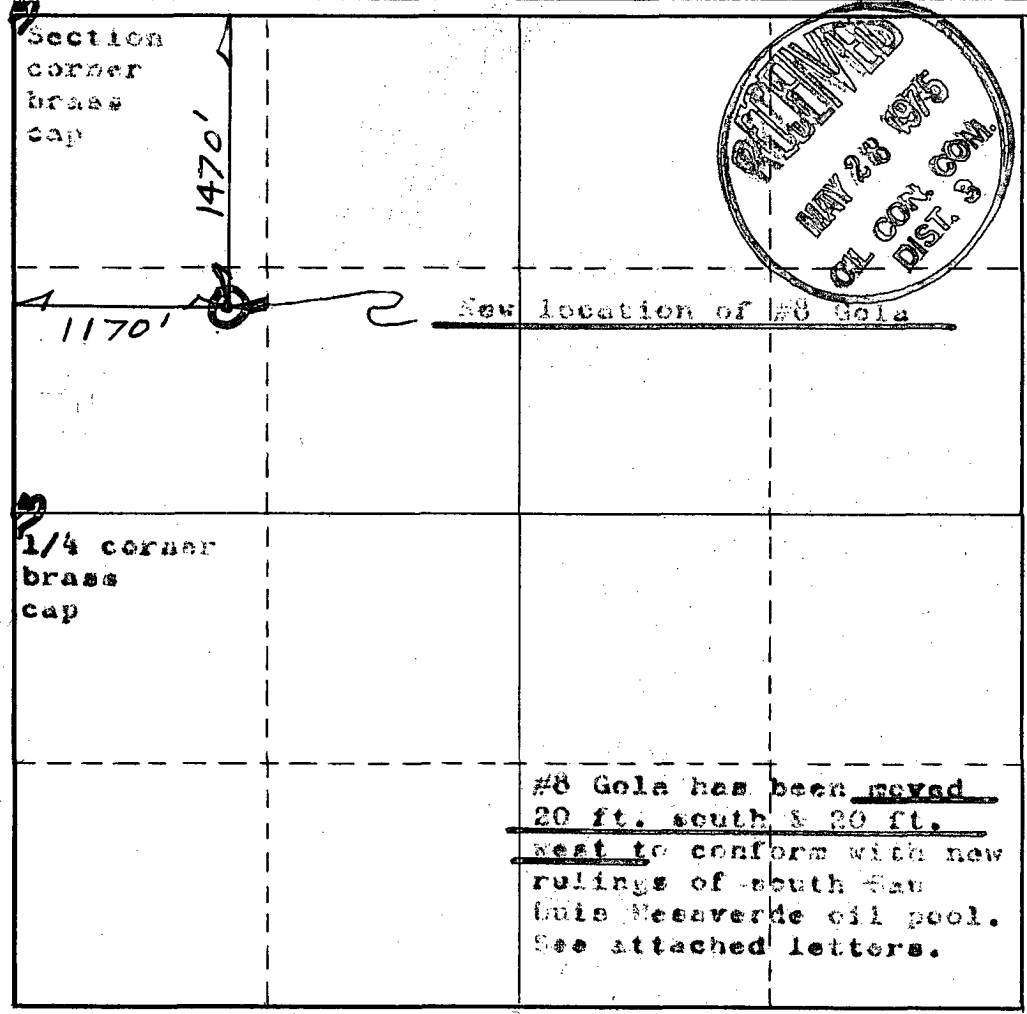
1. Outline the acreage dedicated to the subject well by colored pencil or hachure marks on the plat below.
2. If more than one lease is dedicated to the well, outline each and identify the ownership thereof (both as to working interest and royalty).
3. If more than one lease of different ownership is dedicated to the well, have the interests of all owners been consolidated by communitization, unitization, force-pooling, etc?

RECEIVED
MAY 27 1975

Yes No If answer is "yes," type of consolidation new ownership U. S. GEOLOGICAL SURVEY DURANGO, COLO.

If answer is "no," list the owners and tract descriptions which have actually been consolidated. (Use reverse side of this form if necessary.) _____

No allowable will be assigned to the well until all interests have been consolidated (by communitization, unitization, forced-pooling, or otherwise) or until a non-standard unit, eliminating such interests, has been approved by the Commission.



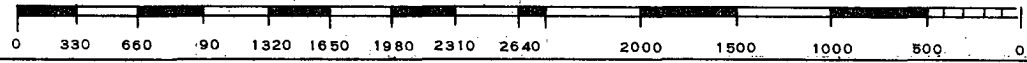
CERTIFICATION

I hereby certify that the information contained herein is true and complete to the best of my knowledge and belief.

Charles M. Goad
Name
Charles M. Goad
Position
Operator
Company
d/b/a Gola Oil Co.
Date
May 24, 1975

I hereby certify that the well location shown on this plat was plotted from field notes of actual surveys made by me or under my supervision, and that the same is true and correct to the best of my knowledge and belief.

C.M. Goad/Leasee under Bond
Date Surveyed
May 24, 1975
Registered Professional Engineer and/or Land Surveyor



SW



303-247-5144
1-65-334-6178

OIL CONSERVATION COMMISSION

STATE OF NEW MEXICO
1000 RIO BRAZOS RD. - AZTEC

87410

May 21, 1975

I. R. TRUJILLO
CHAIRMAN

LAND COMMISSIONER
PHIL R. LUCERO
MEMBER


STATE GEOLOGIST
A. L. PORTER, JR.
SECRETARY - DIRECTOR

Mr. Charles M. Goad
PO Box 7
Glencoe, New Mexico 88324


Dear Mr. Goad,

The location of your #8 Gola well in Sec 4 -T17N- R3W is non-standard as it is only 130 feet from the 40 acre line and the rule in this pool specifies 150 feet. If production is secured at this location you will be required to go to a hearing for approval of the location prior to production. I thought you might prefer to move it prior to drilling.

Very truly yours,


Emery C. Arnold
Supervisor, District III

ECA/me



RECEIVED

MAY 27 1975

U. S. GEOLOGICAL SURVEY
DURANGO, COLO.

GOVERNOR
JACK M. CAMPBELL
CHAIRMAN

State of New Mexico
Oil Conservation Commission



1000 RIO BRAZOS RD.
AZTEC

October 29 1965

LAND COMMISSIONER
GUYTON B. HAYS
MEMBER

STATE GEOLOGIST
A. L. PORTER, JR.
SECRETARY - DIRECTOR

Charles M. Goad
d/b/a Gola Oil Company
11912 Euclid Court NE
Albuquerque, New Mexico 87112



Dear Mr. Goad:

Since receiving your letter of October 19, 1965 regarding your wells in Section 4-17N-3W I have contacted Mr. Nutter and confirmed his conversation with you. As I understand it this acreage is within one mile of the South San Luis Mesaverde Oil Pool, which consists of the NE $\frac{1}{4}$ of Section 33-18N-3W and will therefore be governed by pool rules in this pool. These rules allow locations to be within 130 feet of the quarter-quarter lines and no nearer than 300 feet to any other well producing from the same pool.

Your locations are, therefore, standard and will require no further action.

If it is your intention to do business under the name of Gola Oil Company I would suggest that all future reports filed with the Oil Commission be designated in this manner.

If we can be of any assistance to you in any way, please contact us.

Yours very truly

Emery C. Arnold
Emery C. Arnold
Supervisor, District #3

ECA:ks

