

District I
1625 N. French Dr., Hobbs, NM 88240
District II
1301 W. Grand Avenue, Artesia, NM 88210
District III
1000 Rio Brazos Rd., Aztec, NM 87410
District IV
1220 S. St. Francis Dr., Santa Fe, NM 87505

State of New Mexico
Energy, Minerals & Natural Resources

Form C-104
Reformatted July 20, 2001

Oil Conservation Division
1220 South St. Francis Dr.
Santa Fe, NM 87505

Submit to Appropriate District Office
5 Copies

☐ AMENDED REPORT

I. REQUEST FOR ALLOWABLE AND AUTHORIZATION TO TRANSPORT

¹ Operator name and Address Burlington Resources Oil & Gas Co. LP PO Box 4289 Farmington, New Mexico 87499		² OGRID Number 14538
		³ Reason for Filing Code/ Effective Date ND
API Number 30-039-30294	⁵ Pool Name Basin Dakota	⁶ Pool Code 71599
⁷ Property Code 7623	⁸ Property Name Vaughn	⁹ Well Number 12P

II. ¹⁰ Surface Location

UL or lot no. L	Section 26	Township 26N	Range 6W	Lot.Idn	Feet from the 1745'	North/South Line South	Feet from the 700'	East/West line West	County Rio Arriba
---------------------------	----------------------	------------------------	--------------------	---------	-------------------------------	----------------------------------	------------------------------	-------------------------------	-----------------------------

¹¹ Bottom Hole Location

UL or lot no. L	Section	Township	Range	Lot Idn	Feet from the	North/South line	Feet from the	East/West line	County
¹² Lse Code F	¹³ Producing Method Code F	¹⁴ Gas Connection Date	¹⁵ C-129 Permit Number	¹⁶ C-129 Effective Date	¹⁷ C-129 Expiration Date				

III. Oil and Gas Transporters

¹⁸ Transporter OGRID	¹⁹ Transporter Name and Address	²⁰ POD	²¹ O/G	²² POD ULSTR Location and Description
9018	Giant Industries		O	RCVD DEC 6 '07
151618	Enterprise		G	OIL CONS. DIV.
				DIST. 3

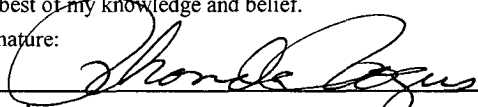


IV. Produced Water

²³ POD	²⁴ POD ULSTR Location and Description
-------------------	--

V. Well Completion Data

Spud Date 10/3/07	²⁶ Ready Date 11/21/07	²⁷ TD 7180'	²⁸ PBDT 7116'	²⁹ Perforations 6845' - 7114'	³⁰ DHC, MC DHC 2676AZ
³¹ Hole Size	³² Casing & Tubing Size	³³ Depth Set	³⁴ Sacks Cement		
12-1/4"	8-5/8", 24# J-55	360'	400 sx (618 cf)		
6-1/4"	4-1/2", 11.6#, L-80	7177'	1089 sx (2430 cf)		
	2 3/8", 4.7# EUE	7028'			

VI. Well Test Data

³⁵ Date New Oil	³⁶ Gas Delivery Date SI	³⁷ Test Date 11/212007	³⁸ Test Length 1 hr	³⁹ Tbg. Pressure SI - 563#	⁴⁰ Csg. Pressure SI-1121#
⁴¹ Choke Size .5"	⁴² Oil .63 bopd	⁴³ Water 5.64 bwpd	⁴⁴ Gas 1142 mcpd	⁴⁵ AOF	⁴⁶ Test Method Flowing
⁴⁷ I hereby certify that the rules of the Oil Conservation Division have been complied with and that the information given above is true and complete to the best of my knowledge and belief. Signature: 			12/10/07 OIL CONSERVATION DIVISION		
Printed name: Rhonda Rogers			Approved by: 		
Title: Regulatory Technician			Title: DEPUTY OIL & GAS INSPECTOR, DIST. 23		
Date: 12/4/07			Approval Date: DEC 11 2007		
Phone: (505) 599-4018					

8