

UNITED STATES
DEPARTMENT OF THE INTERIOR
BUREAU OF LAND MANAGEMENT

RECEIVED

MAY 12 2008

FORM APPROVED
OMB No. 1004-0137
Expires: July 31, 2010

SUNDRY NOTICES AND REPORTS ON WELLS
Do not use this form for proposals to drill or to re-enter an abandoned well. Use Form 3160-3 (APD) for such proposals.

5. Lease Serial No.
NM94826
6. If Indian, Allottee or Tribe Name

SUBMIT IN TRIPLICATE - Other instructions on page 2.

1. Type of Well

☐ Oil Well ☒ Gas Well ☐ Other

2. Name of Operator
Maralex Resources Inc.

3a. Address
P. O. Box 338, Ignacio, CO 81137

3b. Phone No. (include area code)
(970) 563-4000

4. Location of Well (Footage, Sec., T., R., M., or Survey Description)
800' FSL, 840' FWL
Section 24-T25N-R11W

7. If Unit of CA/Agreement, Name and/or No.
NMNM112543

8. Well Name and No.
Trading Post 24 #2

9. API Well No.
30-045-32940

10. Field and Pool or Exploratory Area
Basin Fruitland Coal

11. Country or Parish, State
San Juan County, NM

12. CHECK THE APPROPRIATE BOX(ES) TO INDICATE NATURE OF NOTICE, REPORT OR OTHER DATA

TYPE OF SUBMISSION

TYPE OF ACTION

<input type="checkbox"/> Notice of Intent	<input type="checkbox"/> Acidize	<input type="checkbox"/> Deepen	<input type="checkbox"/> Production (Start/Resume)	<input type="checkbox"/> Water Shut-Off
<input type="checkbox"/> Subsequent Report	<input type="checkbox"/> Alter Casing	<input type="checkbox"/> Fracture Treat	<input type="checkbox"/> Reclamation	<input type="checkbox"/> Well Integrity
<input type="checkbox"/> Final Abandonment Notice	<input type="checkbox"/> Casing Repair	<input type="checkbox"/> New Construction	<input type="checkbox"/> Recomplete	<input checked="" type="checkbox"/> Other <u>Build Power line</u>
	<input type="checkbox"/> Change Plans	<input type="checkbox"/> Plug and Abandon	<input type="checkbox"/> Temporarily Abandon	
	<input type="checkbox"/> Convert to Injection	<input type="checkbox"/> Plug Back	<input type="checkbox"/> Water Disposal	

13. Describe Proposed or Completed Operation: Clearly state all pertinent details, including estimated starting date of any proposed work and approximate duration thereof. If the proposal is to deepen directionally or recompleat horizontally, give subsurface locations and measured and true vertical depths of all pertinent markers and zones. Attach the Bond under which the work will be performed or provide the Bond No. on file with BLM/BIA. Required subsequent reports must be filed within 30 days following completion of the involved operations. If the operation results in a multiple completion or recompleat in a new interval, a Form 3160-4 must be filed once testing has been completed. Final Abandonment Notices must be filed only after all requirements, including reclamation, have been completed and the operator has determined that the site is ready for final inspection.)

Maralex Resources intends to run the pump and compressor by electricity and would like to build an underground power line as indicated by the attached survey. Work will begin upon approval.

RCVD JUN 9 '08
OIL CONS. DIV.
DIST. 3

14. I hereby certify that the foregoing is true and correct. Name (Printed/Typed)
Bob L. Bixler

Title Engineering Technician

Signature

Date 05/08/2008

THIS SPACE FOR FEDERAL OR STATE OFFICE USE

Approved by

Brian Fries

Title EPTL

Date 6/6/08

Conditions of approval, if any, are attached. Approval of this notice does not warrant or certify that the applicant holds legal or equitable title to those rights in the subject lease which would entitle the applicant to conduct operations thereon.

Office FFO


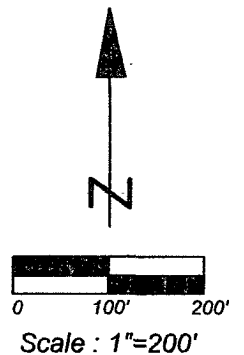
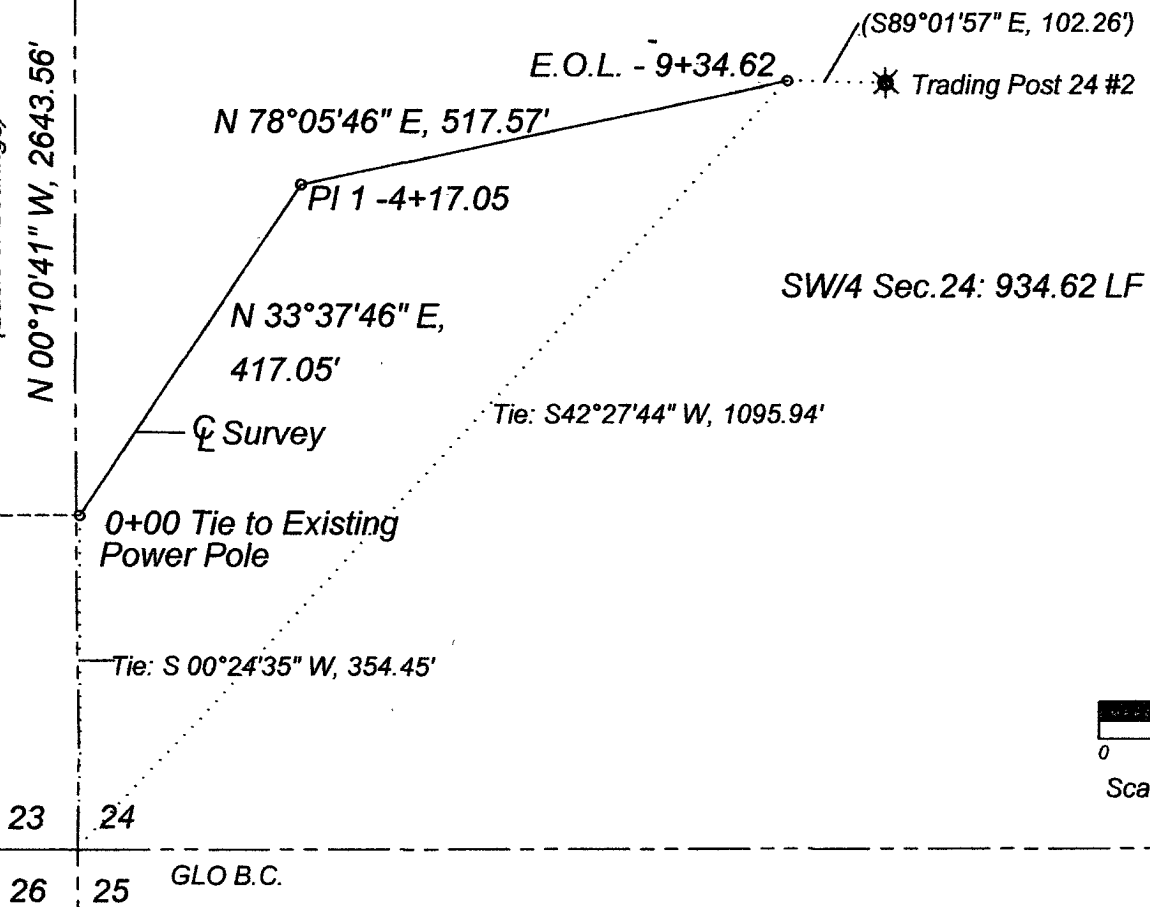
Title 18 U.S.C. Section 1001 and Title 43 U.S.C. Section 1212, make it a crime for any person knowingly and willfully to make to any department or agency of the United States any false, fictitious or fraudulent statements or representations as to any matter within its jurisdiction.

(Instructions on page 2)

NMOCD

Proposed Power Line for
Maralex Resources, Inc.
Trading Post 24 #2
SWSW
Sec.24, T25N, R11W, NMPM
San Juan Co., NM

(Basis of Bearings)
N 00°10'41" W, 2643.56'



ENERGY SURVEYORS, INC.

P.O. BOX 991
FARMINGTON, NM 87499

FAX: 801-659-4246
OFFICE: 505-325-4005
CELL: 505-360-8142