

District I
1625 N. French Dr., Hobbs, NM 88240
District II
1301 W. Grand Avenue, Artesia, NM 88210
District III
1000 Rio Brazos Rd., Aztec, NM 87410
District IV
1220 S. St. Francis Dr., Santa Fe, NM 87505

State of New Mexico
Energy, Minerals & Natural Resources

Oil Conservation Division
1220 South St. Francis Dr.
Santa Fe, NM 87505

Form C-104
Revised June 10, 2003

Submit to Appropriate District Office
5 Copies

☐ AMENDED REPORT

I. REQUEST FOR ALLOWABLE AND AUTHORIZATION TO TRANSPORT

¹ Operator name and Address ConocoPhillips PO Box 4289 Farmington, New Mexico 87499		² OGRID Number 217817	
		³ Reason for Filing Code/ Effective Date ND	
⁴ API Number 30-045-34588	⁵ Pool Name Basin Dakota		⁶ Pool Code 71599
⁷ Property Code 31330	⁸ Property Name San Juan 32-8 Unit		⁹ Well Number 18N

II. ¹⁰ Surface Location

Ul or lot no. L	Section 11	Township 31N	Range 8W	Lot.Idn	Feet from the 1527'	North/South Line South	Feet from the 989'	East/West line West	County San Juan
--------------------	---------------	-----------------	-------------	---------	------------------------	------------------------------	-----------------------	------------------------	--------------------

¹¹ Bottom Hole Location

UL or lot no. L	Section	Township	Range	Lot Idn	Feet from the	North/South line	Feet from the	East/West line	County
¹² Lse Code F	¹³ Producing Method Code F	¹⁴ Gas Connection Date	¹⁵ C-129 Permit Number	¹⁶ C-129 Effective Date	¹⁷ C-129 Expiration Date				

III. Oil and Gas Transporters

¹⁸ Transporter OGRID	¹⁹ Transporter Name and Address	²⁰ POD	²¹ O/G	²² POD ULSTR Location and Description
9018	Giant Industries		O	RCVD SEP 19 '08 OIL CONS. DIV.
25244	Williams		G	DIST. 3

IV. Produced Water




²³ POD	²⁴ POD ULSTR Location and Description
-------------------	--

V. Well Completion Data

²⁵ Spud Date 05/01/08	²⁶ Ready Date 09/10/08	²⁷ TD 8183'	²⁸ PBTB 8181'	²⁹ Perforations 8056' - 8160'	³⁰ DHC, MC 2812AZ
³¹ Hole Size	³² Casing & Tubing Size	³³ Depth Set	³⁴ Sacks Cement		
12 1/4"	9 5/8", 32.3#, H-40	228'	75 sx (120 cf)		
8 3/4"	7", 20#, J-55	3873'	655 sx (1360 cf)		
6 1/4"	4 1/2", 11.6#, L-80	8182'	316 sx (635 cf)		
	2 3/8", 4.7#, J-55	8104'			

VI. Well Test Data

³⁵ Date New Oil	³⁶ Gas Delivery Date SI W/O Facilities	³⁷ Test Date 09/10/08	³⁸ Test Length 1 hr	³⁹ Tbg. Pressure FTP- 210#	⁴⁰ Csg. Pressure SI- 490#
⁴¹ Choke Size 1/2"	⁴² Oil	⁴³ Water TSM	⁴⁴ Gas 1386 mcf/d	⁴⁵ AOF	⁴⁶ Test Method Flowing

⁴⁷ I hereby certify that the rules of the Oil Conservation Division have been complied with and that the information given above is true and complete to the best of my knowledge and belief. Signature: 		9/23/08 OIL CONSERVATION DIVISION
Printed name: Kelly Jeffery		Approved by:  9-23-08
Title: Regulatory Technician		Title: SUPERVISOR DISTRICT # 3
E-mail Address: Kelly.r.jeffery@conocophillips.com		Approval Date: SEP 23 2008
Date: 09/11/08	Phone: (505) 599-4025	

by