

District I  
1625 N. French Dr., Hobbs, NM 88240  
District II  
1301 W. Grand Avenue, Artesia, NM 88210  
District III  
1000 Rio Brazos Rd., Aztec, NM 87410  
District IV  
1220 S. St. Francis Dr., Santa Fe, NM 87505

State of New Mexico  
Energy, Minerals & Natural Resources

Form C-104  
Revised Feb. 26, 2007

Oil Conservation Division  
1220 South St. Francis Dr.  
Santa Fe, NM 87505

Submit to Appropriate District Office  
5 Copies

☐ AMENDED REPORT

I. REQUEST FOR ALLOWABLE AND AUTHORIZATION TO TRANSPORT

<sup>1</sup> Operator name and Address Burlington Resources Oil Gas Co. LP. P.O. Box 4289 Farmington, NM 87499		<sup>2</sup> OGRID Number 14538
		<sup>3</sup> Reason for Filing Code/ Effective Date ND
<sup>4</sup> API Number 30-039-30310	<sup>5</sup> Pool Name Blanco Mesa Verde	<sup>6</sup> Pool Code 72319
<sup>7</sup> Property Code 7454	<sup>8</sup> Property Name San Juan 27-5 Unit	<sup>9</sup> Well Number 905

II. <sup>10</sup> Surface Location

UL or lot no. E	Section 8	Township 27N	Range 5W	Lot Idn	Feet from the 1695'	North/South Line North	Feet from the 1161'	East/West line West	County Rio Arriba
--------------------	--------------	-----------------	-------------	---------	------------------------	---------------------------	------------------------	------------------------	----------------------

<sup>11</sup> Bottom Hole Location

UL or lot no. F	Section 8	Township 27N	Range 5W	Lot Idn	Feet from the 1637'	North/South line North	Feet from the 1675'	East/West line West	County Rio Arriba
<sup>12</sup> Lse Code F	<sup>13</sup> Producing Method Code F	<sup>14</sup> Gas Connection Date	<sup>15</sup> C-129 Permit Number	<sup>16</sup> C-129 Effective Date	<sup>17</sup> C-129 Expiration Date				

III. Oil and Gas Transporters

<sup>18</sup> Transporter OGRID	<sup>19</sup> Transporter Name and Address	<sup>20</sup> O/G/W
9018	Giant	O
25244	Williams	G
		RCVD OCT 21 '08
		OIL CONS. DIV.



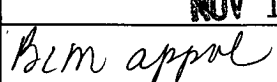
DIST. 3

IV. Well Completion Data

<sup>21</sup> Spud Date 05/28/08	<sup>22</sup> Ready Date 10/06/08	<sup>23</sup> TD MD-7911'/TVD-7844'	<sup>24</sup> PBTD MD-7909'/TVD-7846'	<sup>25</sup> Perforations 5225'-5992'	<sup>26</sup> DHC, MC DHC-2696 AZ
<sup>27</sup> Hole Size	<sup>28</sup> Casing & Tubing Size	<sup>29</sup> Depth Set	<sup>30</sup> Sacks Cement		
12.25"	9 5/8", 32.3#, H-40	232'	75 sx (120 cf)		
8.75"	7", 23#, L-80	3716'	620 sx (1270 cf)		
6.25"	4.5", 11.6#, L-80	7910'	320 sx (654 cf)		
	2 3/8", 4.7#, L-80	7795'			

V. Well Test Data

<sup>31</sup> Date New Oil	<sup>32</sup> Gas Delivery Date SI	<sup>33</sup> Test Date 09/25/08	<sup>34</sup> Test Length 1 hr	<sup>35</sup> Tbg. Pressure N/A	<sup>36</sup> Csg. Pressure FCP-130#
<sup>37</sup> Choke Size .5"	<sup>38</sup> Oil	<sup>39</sup> Water 0 bwpd	<sup>40</sup> Gas 814 mcfd		<sup>41</sup> Test Method Flowing

<sup>42</sup> I hereby certify that the rules of the Oil Conservation Division have been complied with and that the information given above is true and complete to the best of my knowledge and belief. Signature: 		<sup>43</sup> 10/30/08 OIL CONSERVATION DIVISION
Printed name: Kelly Jeffery		Approved by: 
Title: Regulatory Technician		Title: SUPERVISOR DISTRICT # 3
E-mail Address: Kelly.r.jeffery@conocophillips.com		Approval Date: NOV 12 2008
Date: 10/13/08	Phone: 505-599-4025	 (Verified pilot test appl w/ O.A.)

8