

UNITED STATES
DEPARTMENT OF THE INTERIOR
BUREAU OF LAND MANAGEMENT

SUBMIT IN DUPLICATE

FOR APPROVED

OMB NO. 1004-0137

Expires: December 31, 1991

5. LEASE DESIGNATION AND SERIAL NO.

SF-078103-B

6. IF INDIAN, ALLOTTEE OR TRIBE NAME

WELL COMPLETION OR RECOMPLETION REPORT AND LOG

1a. TYPE OF WELL: OIL WELL ☐ GAS WELL ☒ DRY ☐ Other ☐

b. TYPE OF COMPLETION:

NEW WELL ☒ WORK OVER ☐ DEEP-EN ☐ PLUG BACK ☐ DIFF. RE SVR ☐ Other ☐

2. NAME OF OPERATOR

Burlington Resources Oil & Gas Co., LP

3. ADDRESS AND TELEPHONE NO.

PO BOX 4289, Farmington, NM 87499 (505) 326-9700

4. LOCATION OF WELL (Report location clearly and in accordance with any State requirements)*

At surface Unit O (SWSE), 830' FSL & 1515' FEL

At Bottom

At top prod. interval reported below Same as above

At total depth Same as above

7. UNIT AGREEMENT NAME

Huerfano Unit Report to lease

8. FARM OR LEASE NAME, WELL NO

Huerfano Unit 557

9. API WELL NO

30-045-34681-0081

10. FIELD AND POOL, OR WILDCAT

Basin Fruitland Coal

11. SEC., T., R., M., OR BLOCK AND SURVEY OR AREA

Sec. 35, T26N, R9W, NMPM

RCVD NOV 25 '08
OIL CONS. DIV.

14. PERMIT NO.

DATE ISSUED

12. COUNTY OR PARISH
San Juan

13. STATE

New Mexico

15. DATE SPUDED

07/24/08

16. DATE T D REACHED

08/21/08

17. DATE COMPL. (Ready to prod.)

11/08/08

18. ELEVATIONS (DF, RKB, RT, BR, ETC.)

GL 6407 KB 6418

20. TOTAL DEPTH, MD & TVD

2161'

21. PLUG, BACK T D, MD & TVD

2100'

22. IF MULTIPLE COMPL., HOW MANY*

23. INTERVALS DRILLED BY

ROTARY TOOLS

Yes

19. ELEV. CASINGHEAD

24. PRODUCTION INTERVAL (S) OF THIS COMPLETION-TOP, BOTTOM, NAME (MD AND TVD)*

Fruitland Coal 1730'-1932'

25. WAS DIRECTIONAL SURVEY MADE

no

26. TYPE ELECTRIC AND OTHER LOGS RUN

GR

27. WAS WELL CORED

no

28. CASING RECORD (Report all strings set in well)

CASING SIZE/GRADE	WEIGHT, LB./FT	DEPTH SET (MD)	HOLE SIZE	TOP OF CEMENT, CEMENTING RECORD	AMOUNT PULLED
7", J-55	20#	131'	8 3/4"	Surface: 34sx (24cf)	3bbl
4.5", J-55	10.5#	2135'	6 1/4"	Surface: 225sx (460cf)	30bbl ✓

29. LINER RECORD

SIZE	TOP (MD)	BOTTOM (MD)	SACKS CEMENT*	SCREEN (MD)	SIZE	DEPTH SET (MD)	PACKER SET (MD)
					2-3/8", 4.7# J-55	1914 ✓	

30. TUBING RECORD

31. PERFORATION RECORD (Interval, size and number)



LFC w/ .34"
1838'-1932' 62 Holes
UFC w/ .34"
1730'-1800' 54 Holes

116 Holes Total

32. ACID, SHOT, FRACTURE, CEMENT SQUEEZE, ETC.

1838-1932 Acidized w/ 10bbl 2% KCL, 12bbl 15% Formic Acid.
Frac w/ 39bbl 25# x-link w/ 528bbl 25# linear 75% N2
w/ 70407# 20/40 BASF sand
1730-1800 Acidized w/ 10bbl 2% KCL, 12bbl 15% Formic Acid.
Frac w/ 54bbl 25# x-link w/ 562bbl 25# linear 75% N2
w/ 65793# 20/40 BASF sand

33. PRODUCTION

DATE FIRST PRODUCTION		PRODUCTION METHOD (Flowing, gas lift, pumping—size and type of pump)					WELL STATUS (Producing or shut-in)	
SI		Flowing					SI	
DATE OF TEST	HOURS TESTED	CHOKE SIZE	PROD'N FOR TEST PERIOD	OIL-BBL	GAS-MCF	WATER-BBL	GAS-OIL RATIO	
11/08/08	1	1/2"		0	2 mcf/h	0.00 bbl/h		
FLOW. TUBING PRESS.	CASING PRESSURE	CALCULATED 24-HOUR RATE	OIL-BBL	GAS-MCF	WATER-BBL	OIL GRAVITY-API (CORR.)		
N/A	FCP- 8		0	53 mcf/d	0 bbl/d			

34. DISPOSITION OF GAS (Sold, used for fuel, vented, etc.)

To be sold. Waiting for facilities to be set before can first deliver.

TEST WITNESSED BY

35. LIST OF ATTACHMENTS

This is a standalone Fruitland Coal Well.

36. I hereby certify that the foregoing and attached information is complete and correct as determined from all available records

SIGNED

TITLE Regulatory Technician

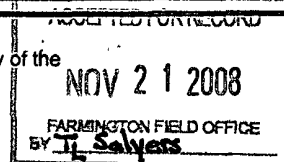
DATE

11/17/2008

*(See Instructions and Spaces for Additional Data on Reverse Side)

Title 18 U.S.C. Section 1001, makes it a crime for any person knowingly and willfully to make to any department or agency of the United States any false, fictitious or fraudulent statements or representations as to any matter within its jurisdiction.

NMOCD



Ojo Alamo	1119	1240 White, cr-gr ss.	Ojo Alamo	1119
Kirtland	1240	1602 Gry sh interbedded w/tight, gry, fine-gr ss.	Kirtland	1240
		Dk gry-gry carb sh, coal, grn silts, light-med gry, tight,		
Fruitland	1602	1936 fine gr ss.	Fruitland	1602
Pictured Cliffs	1936	0 Bn-Gry, fine grn, tight ss.	Pictured Cliffs	1936

Return to Jones

-0001

11/20/62 JF