

RECEIVED

UNITED STATES
DEPARTMENT OF THE INTERIOR
BUREAU OF LAND MANAGEMENT

FEB 05 2009

Bureau of Land Management
Farmington Field Office

Sundry Notices and Reports on Wells

1. Type of Well
GAS


2. Name of Operator
BURLINGTON
RESOURCES OIL & GAS COMPANY LP

3. Address & Phone No. of Operator
PO Box 4289, Farmington, NM 87499 (505) 326-9700

4. Location of Well, Footage, Sec., T, R, M

Unit B (NWNE) 1239' FNL & 1364' FEL, Sec. 7, T29N, R10W, NMPM

5. Lease Number
~~SF 078716-A~~ 078717
6. If Indian, All. or
Tribe Name
7. Unit Agreement Name
8. Well Name & Number
Fannin #1
9. API Well No.
30-045-08606
10. Field and Pool
Aztec Pictured Cliffs
11. County and State
San Juan Co., NM



12. CHECK APPROPRIATE BOX TO INDICATE NATURE OF NOTICE, REPORT, OTHER DATA

Type of Submission	Type of Action	
<input checked="" type="checkbox"/> Notice of Intent	<input type="checkbox"/> Abandonment	<input type="checkbox"/> Change of Plans
<input type="checkbox"/> Subsequent Report	<input type="checkbox"/> Recompletion	<input type="checkbox"/> New Construction
<input type="checkbox"/> Final Abandonment	<input type="checkbox"/> Plugging	<input type="checkbox"/> Non-Routine Fracturing
	<input type="checkbox"/> Casing Repair	<input type="checkbox"/> Water Shut off
	<input type="checkbox"/> Altering Casing	<input type="checkbox"/> Conversion to Injection

☒ Other - Revised Footages

13. Describe Proposed or Completed Operations

While surveying a new drill that we planned to on twinning with the subject well we discovered that the footages shown on the subject well were wrong. Attached is a new plat for the Fannin #1 well. The footages on file for the Fannin #1 was Unit B (NWNE), 830' FNL & 1785' FEL, Sec. 7, T29N, and the correct footages are Unit B (NWNE), 1239' FNL & 1364' FEL, Sec. 7, T29N, R10W. Please make a note of the corrected footages in your records.

14. I hereby certify that the foregoing is true and correct.

Signed Patsy Clugston Title Sr. Regulatory Specialist Date 02/04/2009

(This space for Federal or State Office use)

APPROVED BY Troy L. Salers Title Petroleum Engineer Date 2/17/2009

CONDITION OF APPROVAL, if any:

Title 18 U.S.C. Section 1001, makes it a crime for any person knowingly and willfully to make any department or agency of the United States any false, fictitious or fraudulent statements or representations as to any matter within its jurisdiction

NMOCD

80

DISTRICT I
1625 N. French Dr., Hobbs, N.M. 88240

State of New Mexico
Energy, Minerals & Natural Resources Department

Form C-102
Revised October 12, 2005

DISTRICT II
1301 W. Grand Avenue, Artesia, N.M. 88210

DISTRICT III
1000 Rio Brazos Rd., Aztec, N.M. 87410

OIL CONSERVATION DIVISION
1220 South St. Francis Dr.
Santa Fe, NM 87505

Submit to Appropriate District Office
State Lease - 4 Copies
Fee Lease - 3 Copies

DISTRICT IV
1220 S. St. Francis Dr., Santa Fe, NM 87505

☐ AMENDED REPORT

WELL LOCATION AND ACREAGE DEDICATION PLAT

¹ API Number 30-045-08606	² Pool Code 71280	³ Pool Name AZTEC PICTURED CLIFFS
⁴ Property Code 006988	⁵ Property Name FANNIN	⁶ Well Number 1
⁷ GRID No. 14538	⁸ Operator Name BURLINGTON RESOURCES OIL & GAS COMPANY LP	⁹ Elevation 5761'

¹⁰ Surface Location

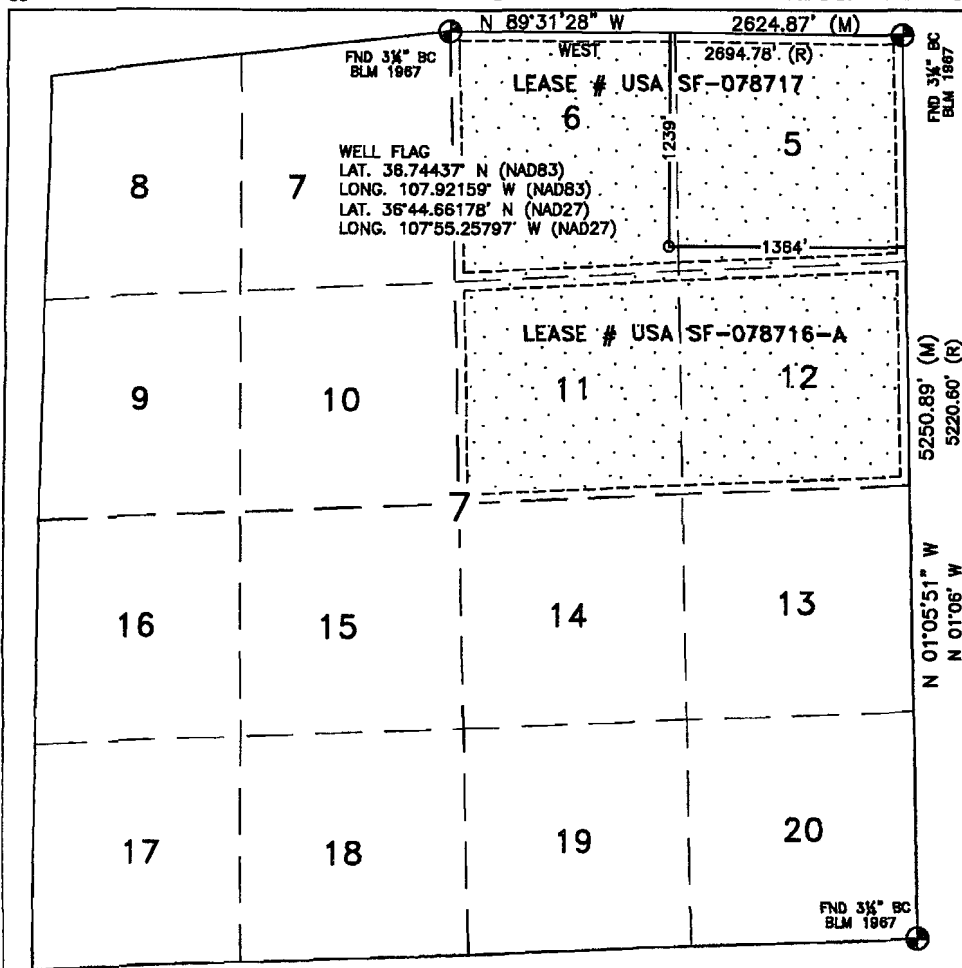
UL or lot no.	Section	Township	Range	Lot Idn	Feet from the	North/South line	Feet from the	East/West line	County
B	7	29N	10W	6	1239'	NORTH	1364'	EAST	SAN JUAN

¹¹ Bottom Hole Location If Different From Surface

UL or lot no.	Section	Township	Range	Lot Idn	Feet from the	North/South line	Feet from the	East/West line	County
¹² Dedicated Acres 164.36 ACRES - NE/4					¹³ Joint or Infill		¹⁴ Consolidation Code		¹⁵ Order No.

NO ALLOWABLE WILL BE ASSIGNED TO THIS COMPLETION UNTIL ALL INTERESTS HAVE BEEN CONSOLIDATED
OR A NON-STANDARD UNIT HAS BEEN APPROVED BY THE DIVISION

16



¹⁷ OPERATOR CERTIFICATION

I hereby certify that the information contained herein is true and complete to the best of my knowledge and belief, and that this organization either owns a working interest or unleased mineral interest in the land including the proposed bottom hole location or has a right to drill this well at this location pursuant to a contract with an owner or a compulsory pooling order heretofore entered by the division.

Crystal Tafoya 2/4/09
Signature Date

Crystal Tafoya 2-4-09

Printed Name

¹⁸ SURVEYOR CERTIFICATION


I hereby certify that the well location shown on this plat was plotted from field notes of actual surveys made by me or under my supervision, and that the same is true and correct to the best of my belief.

JANUARY 22, 2009

Date of Survey

Signature and Seal of Professional Surveyor:

David Russell



DAVID RUSSELL

Certificate Number

10201