

DISTRICT I
1625 N. French Dr., Hobbs, N.M. 88240

State of New Mexico
Energy, Minerals & Natural Resources Department

Form C-102
Revised August 15, 2000

DISTRICT II
811 South First, Artesia, N.M. 88210

OIL CONSERVATION DIVISION
2040 South Pacheco
Santa Fe, NM 87505

Submit to Appropriate District Office
State Lease - 4 Copies
Fee Lease - 3 Copies

DISTRICT III
1000 Rio Brazos Rd., Aztec, N.M. 87410

DISTRICT IV
2040 South Pacheco, Santa Fe, NM 87505

AMENDED REPORT

WELL LOCATION AND ACREAGE DEDICATION PLAT

1 API Number 30-039-27245		2 Pool Code 72319 71599		3 Pool Name Blanca Mv. Basin DK	
4 Property Code		5 Property Name RINCON UNIT			6 Well Number 108P
7 OGRID No. 189071		8 Operator Name PURE RESOURCES			9 Elevation 6475'

10 Surface Location

UL or lot no.	Section	Township	Range	Lot Idn	Feet from the	North/South line	Feet from the	East/West line	County
H	19	27-N	6-W		2645	NORTH	140	EAST	RIO ARRIBA

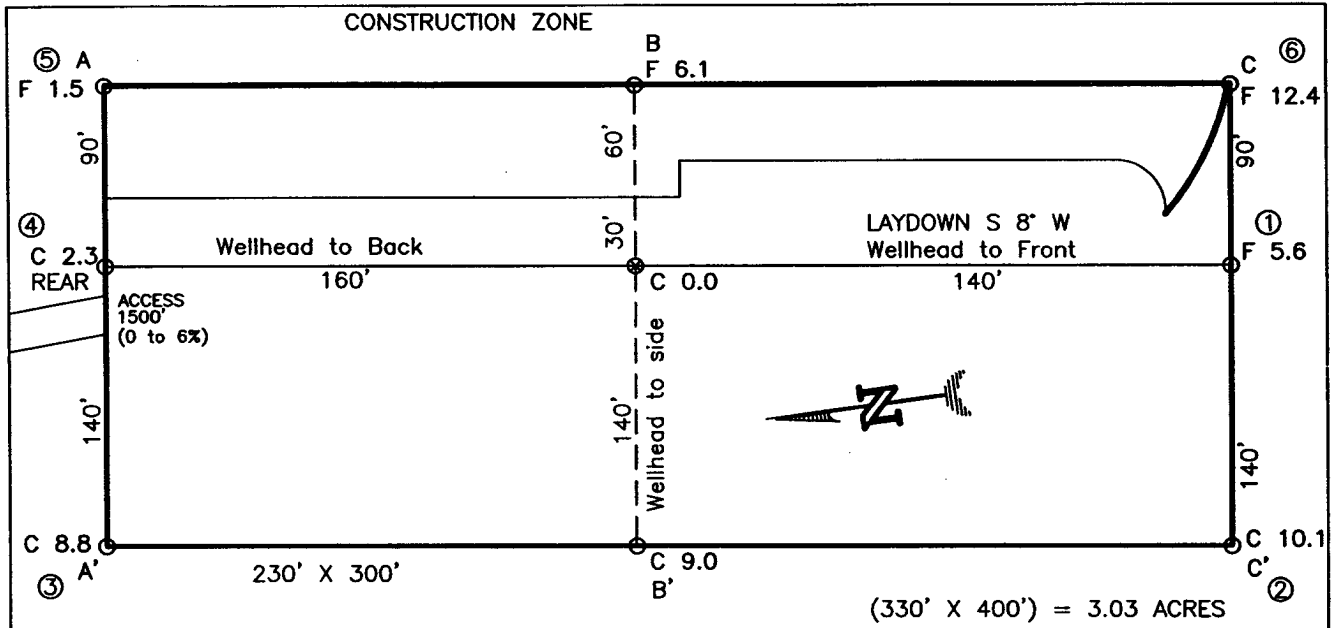
11 Bottom Hole Location If Different From Surface

UL or lot no.	Section	Township	Range	Lot Idn	Feet from the	North/South line	Feet from the	East/West line	County
12 Dedicated Acres E/2		13 Joint or Infill		14 Consolidation Code		15 Order No.			

NO ALLOWABLE WILL BE ASSIGNED TO THIS COMPLETION UNTIL ALL INTERESTS HAVE BEEN CONSOLIDATED OR A NON-STANDARD UNIT HAS BEEN APPROVED BY THE DIVISION


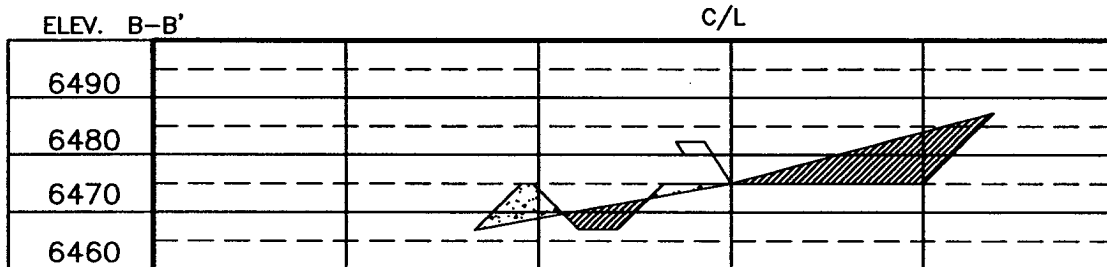
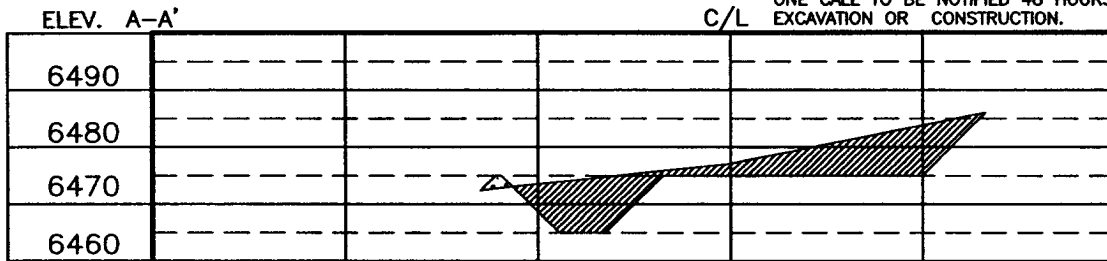
16 LOT 1	QUARTER COR. FD 3 1/4" BC 1955 BLM	N 87-10-26 W 2631.09'(M)	SEC. COR. FD 3 1/4" BC 1955 BLM	17 OPERATOR CERTIFICATION I hereby certify that the information contained herein is true and complete to the best of my knowledge and belief. Signature: <u>Mike Pippin</u> Printed Name: <u>MIKE PIPPIN</u> Title: <u>PETR. ENGR. (AGENT)</u> Date: <u>12/10/03</u>
	LOT 2		S 01-28-49 W 2658.79'(M)	
LOT 3		LAT. = 36°33'33" N. LONG. = 107°30'00" W.	QUARTER COR. FD 3 1/4" BC 1955 BLM	18 SURVEYOR CERTIFICATION I hereby certify that the well location shown on this plat was plotted from field notes of actual surveys made by me or under my supervision, and that the same is true and correct to the best of my belief. Date of Survey: _____ Signature and Seal of Professional Surveyor: <u>DAVID A. JOHNSON</u> 14827 Certificate Number: _____
LOT 4		PURE - RINCON UNIT No. 108A *		

PURE RESOURCES
 RINCON UNIT No. 108P, 2645 FNL 140 FEL
 SECTION 19, T27N, R6W, N.M.P.M., RIO ARRIBA COUNTY, N. M.
 GROUND ELEVATION: 6475, DATE: MAY 29, 2003



NOTE:

DAGGETT ENTERPRISES, INC. IS NOT LIABLE FOR UNDERGROUND UTILITIES OR PIPELINES. NEW MEXICO ONE CALL TO BE NOTIFIED 48 HOURS PRIOR TO EXCAVATION OR CONSTRUCTION.



NOTE: CONTRACTOR SHOULD CALL ONE-CALL FOR LOCATION OF ANY MARKED OR UNMARKED BURIED PIPELINES OR CABLES ON WELL PAD AND OR ACCESS ROAD AT LEAST TWO (2) WORKING DAYS PRIOR TO CONSTRUCTION.

DRAWN BY: A.G. ROW#: PR047 CADFILE: PR047CF8 DATE: 7/17/02

DATE: 05/29/03
 DATE: 04/23/03
 DATE: 11/01/02

REVISION: RELOCATION
 REVISION: RELOCATION
 REVISION: RELOCATION

BY: B.L.
 BY: A.G.
 BY: A.G.

Daggett Enterprises, Inc.



Surveying and Oil Field Services
 P. O. Box 15068 Farmington, NM 87401
 Phone (505) 326-1772 Fax (505) 326-6019