


District I
1625 N. French Dr., Hobbs, NM 88240
District II
811 South First, Artesia, NM 88210
District III
1000 Rio Brazos Road, Aztec, NM 87410
District IV
1220 S. St. Francis Dr., Santa Fe, NM 87505

State of New Mexico
Energy Minerals and Natural Resources

Oil Conservation Division
1220 South St. Francis Dr.
Santa Fe, NM 87505

Form C-101
Revised March 17, 1999



APPLICATION FOR PERMIT TO DRILL, RE-ENTER, DEEPEN, PLUGBACK, OR ADD A ZONE

Operator Name and Address Questar Exploration and Production Company 1050 17th St., Suite 500, Denver, Co. 80265		OGRID Number 23846
Property Code 5619-32167	Property Name Horton	Well No. 2 C

Surface Location

UL or lot no.	Section	Township	Range	Lot Idn	Feet from the	North/South line	Feet from the	East/West line	County
I	22	32n	11w		1910	South	760	East	SJ

Proposed Bottom Hole Location If Different From Surface

UL or lot no.	Section	Township	Range	Lot Idn	Feet from the	North/South line	Feet from the	East/West line	County

Proposed Pool 1	Proposed Pool 2
Blanco Mesa Verde	

Work Type Code	Well Type Code	Cable/Rotary	Lease Type Code	Ground Level Elevation
N	G	R	P	6350'
Multiple	Proposed Depth	Formation	Contractor	Spud Date
No	5,860'	Mancos	?	4-1-03

Proposed Casing and Cement Program

Hole Size	Casing Size	Casing weight/foot	Setting Depth	Sacks of Cement	Estimated TOC
20"	14" - 16"	Conductor	40'	45 sx	Surface
12-1/4"	9-5/8"	32	200'	125 sx	Surface
8-3/4"	7"	23	3,460'	120 sx	2,885' 100' min
6-1/4"	4-1/2"	9.5	5,860'	385 sx	2,960'

Describe the proposed program. If this application is to DEEPEN or PLUG BACK, give the data on the present productive zone and proposed new productive zone.
Describe the blowout prevention program, if any. Use additional sheets if necessary.

Will use 2000# BOP and run logs as appropriate.

I hereby certify that the information given above is true and complete to the best of my knowledge and belief. Signature: <i>Brian Wood</i>		OIL CONSERVATION DIVISION	
Printed name: Brian Wood		Approved by: <i>[Signature]</i>	
Title: Consultant	FAX: (505) 466-9682	Title: DEPUTY OIL & GAS INSPECTOR, DIST. #3	
Date: Mar. 7, 2003	Phone: (505) 466-8120	Approval Date: MAR 10 2003	Expiration Date: MAR 10 2004
		Conditions of Approval: Attached <input type="checkbox"/>	

State of New Mexico
Energy, Minerals & Mining Resources Department
OIL CONSERVATION DIVISION
2040 South Pacheco
Santa Fe, NM 87505

Form C - 102

☐ AMENDED REPORT

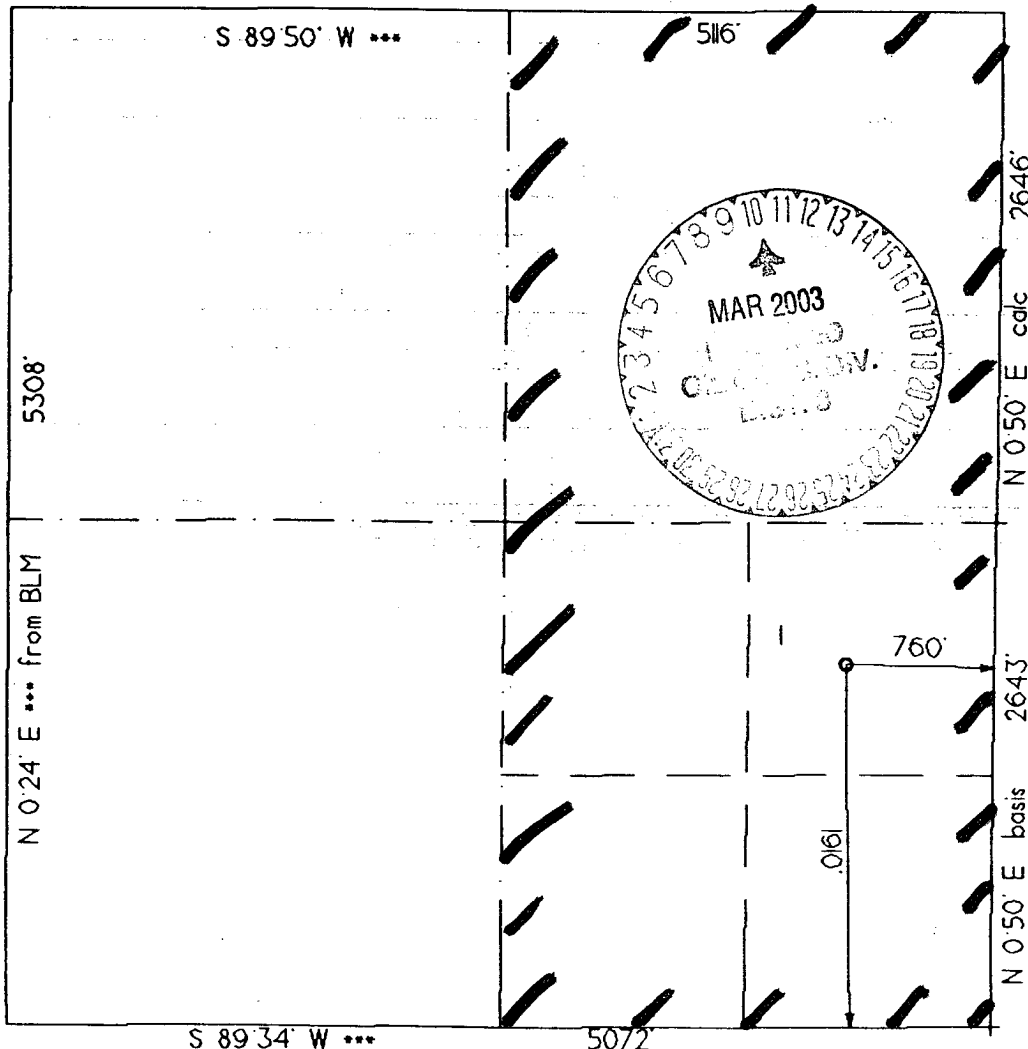
WELL LOCATION AND ACREAGE DEDICATION PLAT

APA Number 30-045-31435	Pool Code 72319	Pool Name BLANCO MESA VERDE
Property Code 32167	Property Name HORTON	Well Number 2 C
GRID No. 23846	Operator Name QUESTAR EXPLORATION & PRODUCTION	Elevation 6350'

Surface Location									
UL or Lot	Sec.	Twp.	Rge.	Lot Id.	Feet From	North/South	Feet From	East/West	County
1.	22.	32 N	11 W		1910	SOUTH	760'	EAST	

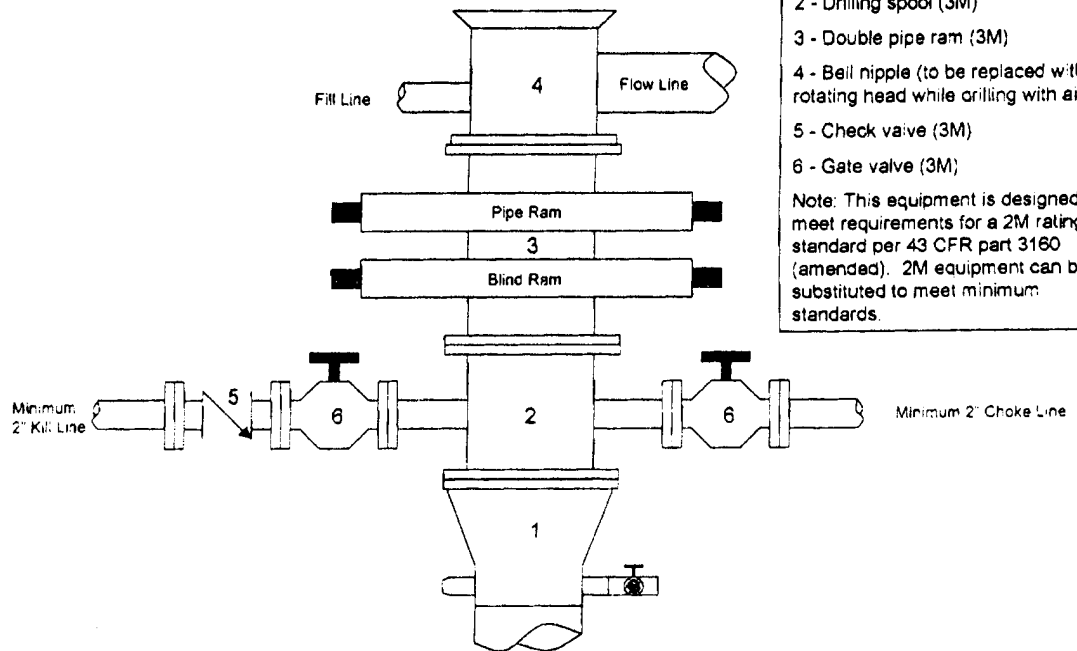
Bottom Hole Location If Different From Surface									
UL or Lot	Sec.	Twp.	Rge.	Lot Id.	Feet From	North/South	Feet From	East/West	County
									SAN JUAN
Dedication 320	Joint ?	Consolidation C	Order No.						

NO ALLOWABLE WILL ASSIGNED TO THIS COMPLETION UNTIL ALL INTERESTS HAVE BEEN CONSOLIDATED
OR A NON-STANDARD UNIT HAS BEEN APPROVED BY THE DIVISION



OPERATOR CERTIFICATION I hereby certify that the information contained herein is true and complete to the best of my knowledge and belief. Signature <i>B. Wood</i>	
Printed Name BRIAN WOOD	
Title CONSULTANT	
Date MAR. 4, 2003	
SURVEYOR CERTIFICATION I hereby certify that the well location on this plat was plotted from field notes of actual surveys made by me or under my supervision, and that the same is true and correct to the best of my belief. Date of Survey	
Signature and Seal of Professional Surveyor 	

2,000 PSI BOP Stack



2000 PSI Choke Manifold

