

UNITED STATES
DEPARTMENT OF THE INTERIOR
BUREAU OF LAND MANAGEMENTFORM APPROVED
OMB NO. 1004-0135
Expires: November 30, 2000**SUNDRY NOTICES AND REPORTS ON WELLS**
Do not use this form for proposals to drill or to re-enter an abandoned well. Use form 3160-3 (APD) for such proposals.5. Lease Serial No.
NMNM04208

6. If Indian, Allottee or Tribe Name

7. If Unit or CA/Agreement, Name and/or No.

SUBMIT IN TRIPLICATE - Other instructions on reverse side.

1. Type of Well

☐ Oil Well ☒ Gas Well ☐ Other

2. Name of Operator

BP AMERICA PRODUCTION CO

Contact: MARY CORLEY

E-Mail: corleyml@bp.com

8. Well Name and No.

Multiple--See Attached

9. API Well No.

Multiple--See Attached

3a. Address

P. O. BOX 3092
HOUSTON, TX 77253

3b. Phone No. (include area code)

Ph: 281.366.4491
Fx: 281.366.0700

10. Field and Pool, or Exploratory

AZTEC PC/ BLANCO MV
~~BLANCO MV/ PC~~

4. Location of Well (Footage, Sec., T., R., M., or Survey Description)

Multiple--See Attached

30-045-20456
" - 29305

11. County or Parish, and State

SAN JUAN COUNTY, NM

12. CHECK APPROPRIATE BOX(ES) TO INDICATE NATURE OF NOTICE, REPORT, OR OTHER DATA

TYPE OF SUBMISSION

☒ Notice of Intent☐ Subsequent Report☐ Final Abandonment Notice

TYPE OF ACTION

☐ Acidize☐ Alter Casing☐ Casing Repair☐ Change Plans☐ Convert to Injection☐ Deepen☐ Fracture Treat☐ New Construction☐ Plug and Abandon☐ Plug Back☐ Production (Start/Resume)☐ Reclamation☐ Recomplete☐ Temporarily Abandon☐ Water Disposal☐ Water Shut-Off☐ Well Integrity☒ Other
Surface Commingling

13. Describe Proposed or Completed Operation (clearly state all pertinent details, including estimated starting date of any proposed work and approximate duration thereof. If the proposal is to deepen directionally or recompleting horizontally, give subsurface locations and measured and true vertical depths of all pertinent markers and zones. Attach the Bond under which the work will be performed or provide the Bond No. on file with BLM/BIA. Required subsequent reports shall be filed within 30 days following completion of the involved operations. If the operation results in a multiple completion or recompleting in a new interval, a Form 3160-4 shall be filed once testing has been completed. Final Abandonment Notices shall be filed only after all requirements, including reclamation, have been completed, and the operator has determined that the site is ready for final inspection.)

BP America Production Company request permission to surface commingle production the Aztec Pictured Cliffs and Blanco Mesaverde Pools from our McCulley LS Wells No. 2A and 8. Surface commingling Aztec Pictured Cliffs production will consist of the McCulley LS Well 8; and Blanco Mesaverde production will be from the McCulley LS Well No. 2A. The production from each well will be metered prior to commingling then the commingled production will flow into through the separator where the liquids will be removed. The commingled gas will then be sent through compression prior to entering the sales meter. Please reference the attached schematics reflecting the Current Facilities Layout and the Proposed Surface Commingling Layout provided for your reference. The working interest, royalty and overriding royalty interest owners in the subject wells are identical. The proposed commingling of production is to reduce operating expenses between the wells and will result in increased economic life of the wells. The NMOCD has also been notified of this proposal by copy of NMOCD Form C-103.

PC1103

Common Lease (NM-04208) covers the W¹/₂ of section 14

14. I hereby certify that the foregoing is true and correct.

Electronic Submission #24817 verified by the BLM Well Information System
For BP AMERICA PRODUCTION CO, sent to the Farmington
Committed to AFMSS for processing by JIM LOVATO on 11/28/2003 (04JXL0198SE)

Name (Printed/Typed) MARY CORLEY

Title AUTHORIZED REPRESENTATIVE

Signature (Electronic Submission)

Date 11/05/2003

THIS SPACE FOR FEDERAL OR STATE OFFICE USE

Approved By

Title

Petr. Eng.

12/29/03
Date

Conditions of approval, if any, are attached. Approval of this notice does not warrant or certify that the applicant holds legal or equitable title to those rights in the subject lease which would entitle the applicant to conduct operations thereon.

Office

Title 18 U.S.C. Section 1001 and Title 43 U.S.C. Section 1212, make it a crime for any person knowingly and willfully to make to any department or agency of the United States any false, fictitious or fraudulent statements or representations as to any matter within its jurisdiction.

** BLM REVISED ** BLM REVISED ** BLM REVISED ** BLM REVISED ** BLM REVISED **

NMOCD

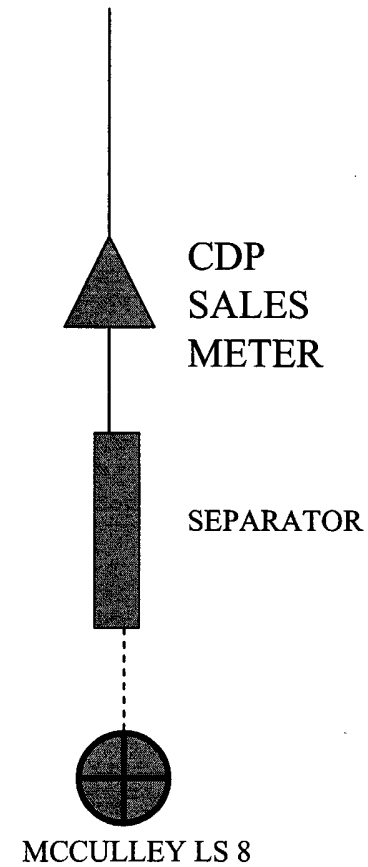
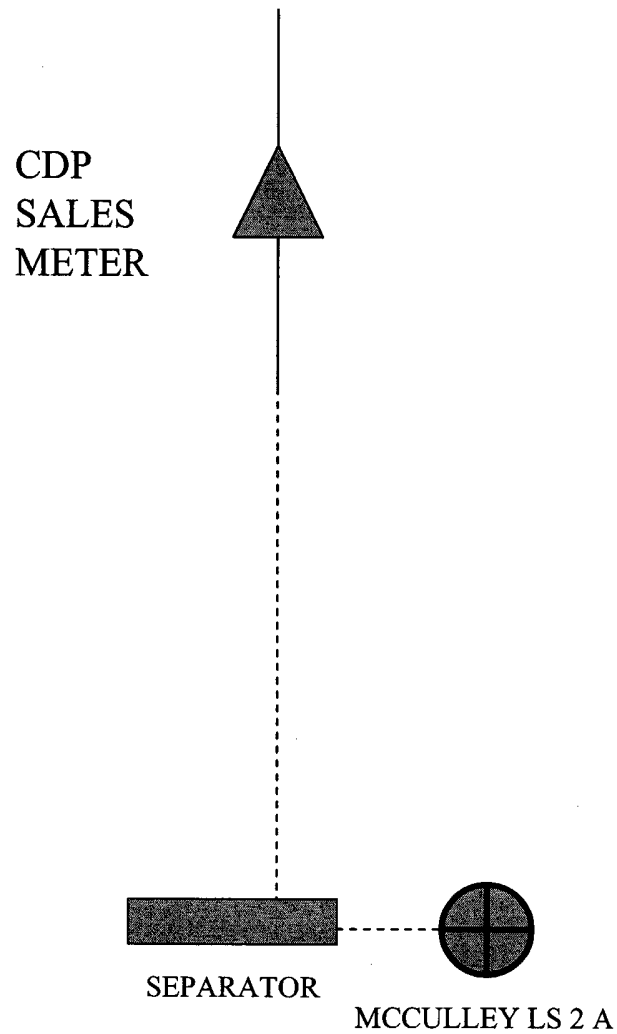
Additional data for EC transaction #24817 that would not fit on the form

PC-1103

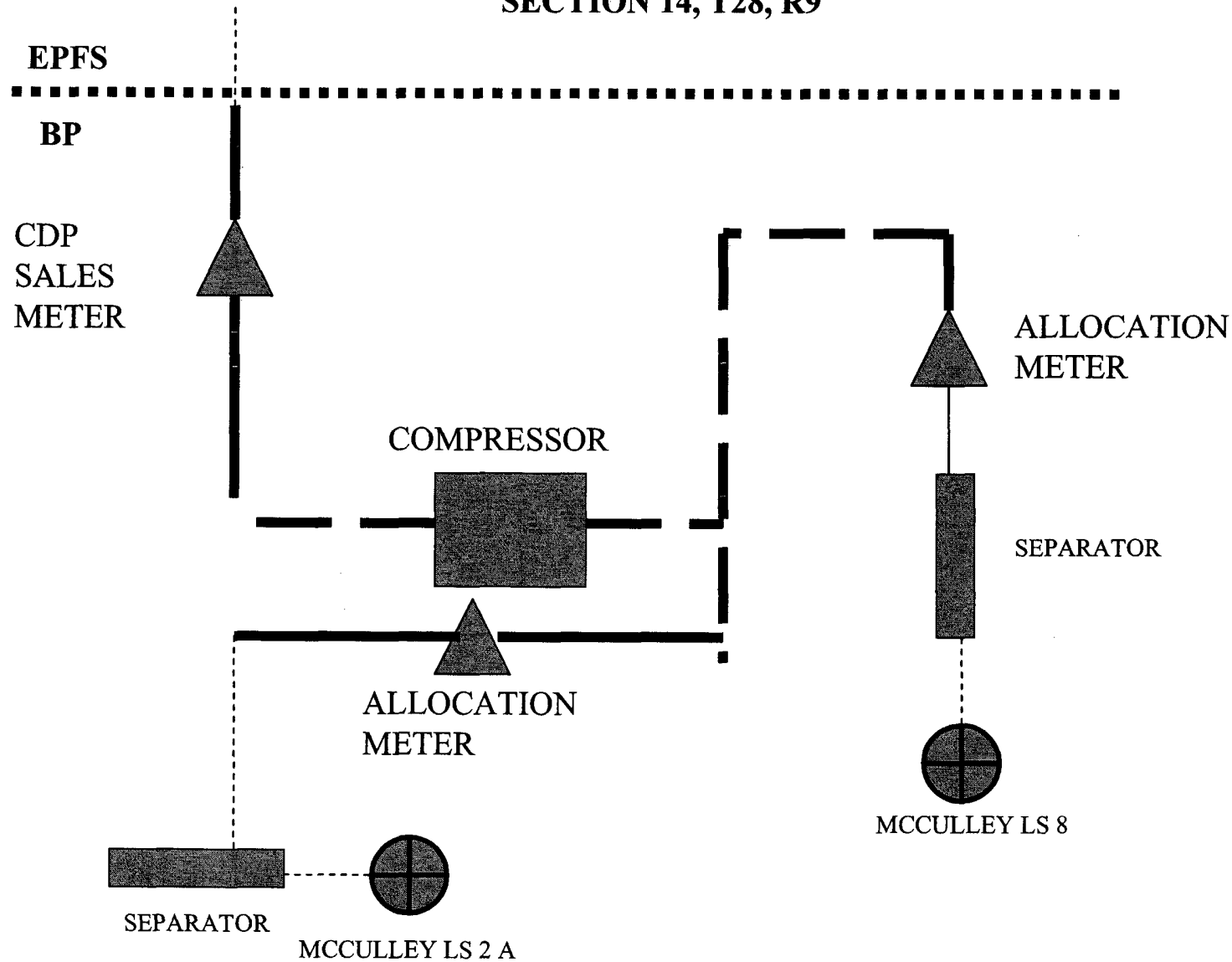
Wells/Facilities, continued


Agreement	Lease	Well/Fac Name, Number	API Number	Location
NMNM04208	NMNM04208	MCCULLEY LS 8	30-045-20456-00-S1	Sec 14 T28N R9W SWNW 1590FNL 0800FWL 36.66490 N Lat, 107.76375 W Lon
NMNM04208	NMNM04208	MCCULLEY LS 2A	30-045-29305-00-S1	Sec 14 T28N R9W SWNW 1545FNL 0895FWL 36.66502 N Lat, 107.76341 W Lon

**EXISTING SITE LAYOUT FOR MCCULLEY LS 2 A AND MCCULLEY LS 8
SECTION 14, T28, R9**



**SHARED COMPRESSOR SCHEMATIC FOR MCCULLEY LS 2 A AND MCCULLEY LS 8
SECTION 14, T28, R9**





BP America Production Company

San Juan Performance Unit
501 Westlake Park Boulevard
Houston, Texas 77079
Room 19.104

Brett Woody
Land Negotiator

Phone: 281.366.4691
Fax: 281.366.7099

November 3, 2003

New Mexico Oil Conservation Division
Energy and Minerals Department
P. O. Box 2088
Santa Fe, New Mexico 87501

Surface Commingling Application
McCulley LS No. 2A
McCulley LS No. 8
Section 14, T28N, R09W
San Juan County, New Mexico

Please be advised that the working interest, royalty and overriding royalty interest owners are identical for each well.

Sincerely, Brett Woody
Land Negotiator

District I
1625 N. French Dr., Hobbs, NM 88240

District II
811 South First, Artesia, NM 88210

District III
1000 Rio Brazos Rd., Aztec, NM 87410

District IV
2040 South Pacheco, Santa Fe, NM 87505

State of New Mexico
Energy, Minerals & Natural Resources Department

OIL CONSERVATION DIVISION
2040 South Pacheco
Santa Fe, NM 87505

Form C-102
Revised August 15, 2000

Submit to Appropriate District Office
State Lease - 4 Copies
Fee Lease - 3 Copies

AMENDED REPORT

WELL LOCATION AND ACREAGE DEDICATION PLAT

¹ API Number see below	² Pool Code 71280 & 72359	³ Pool Name Aztec Pictured Cliff & Blanco Mesaverde
⁴ Property Code 000854	⁵ Property Name McCulley LS	⁶ Well Number 2A & 8
⁷ OGRID No. 000778	⁸ Operator Name BP America Production Company	⁹ Elevation

¹⁰ Surface Location

UL or lot no. Unit E	Section 14	Township 28n	Range 09W	Lot 1dn	Feet from	North/South North	Feet from	East/West West	County San Juan
--------------------------------	----------------------	------------------------	---------------------	---------	-----------	-----------------------------	-----------	--------------------------	---------------------------

¹¹ Bottom Hole Location If Different From Surface

UL or lot no.	Section	Township	Range	Lot 1dn	Feet from	North/South	Feet	East/West	County
¹² Dedicated Acres 160 PC 320 MV	¹³ Joint or Infill	¹⁴ Consolidation Code	¹⁵ Order No.						

NO ALLOWABLE WILL BE ASSIGNED TO THIS COMPLETION UNTIL ALL INTERESTS HAVE BEEN CONSOLIDATED OR A NON-STANDARD UNIT HAS BEEN APPROVED BY THE DIVISION

<div>McCulley LS 2A API # 30-045-29305 1545' FNL & 895' FWL Blanco Mesaverde</div>				¹⁷ OPERATOR CERTIFICATION <i>I hereby certify that the information contained herein is true and complete to the best of my knowledge and belief.</i> Mary Corley
<div>McCulley LS 8 API # 30-045-20456 1590' FNL & 800' FWL Aztec Pictured Cliffs</div>				Signature Mary Corley
				Printed Name Sr. Regulatory Analyst
				Title 11/03/2003
				Date
				¹⁸ SURVEYOR CERTIFICATION <i>I hereby certify that the well location shown on this plat was plotted from field notes of actual surveys made by me or under my supervision, and that the same is true and correct to the best of my belief.</i> On File
				Date of Survey
				Signature and Seal of Professional Surveyor:
				Certificate Number